



KEY



PLAN 1

Council House
Mary Stevens Park
Stourbridge
West Midlands
DY8 2AA.

MR J. ANDERSON
HEAD OF ENGINEERING

Dudley
Metropolitan Borough Council

DIRECTORATE OF THE
URBAN ENVIRONMENT

Project **BROOKWILLOW ROAD HAYLEY GREEN**
Title **PROPOSED ONE WAY TRAFFIC ORDER**

Drawing No.
TM 2973

Drawn By
JL

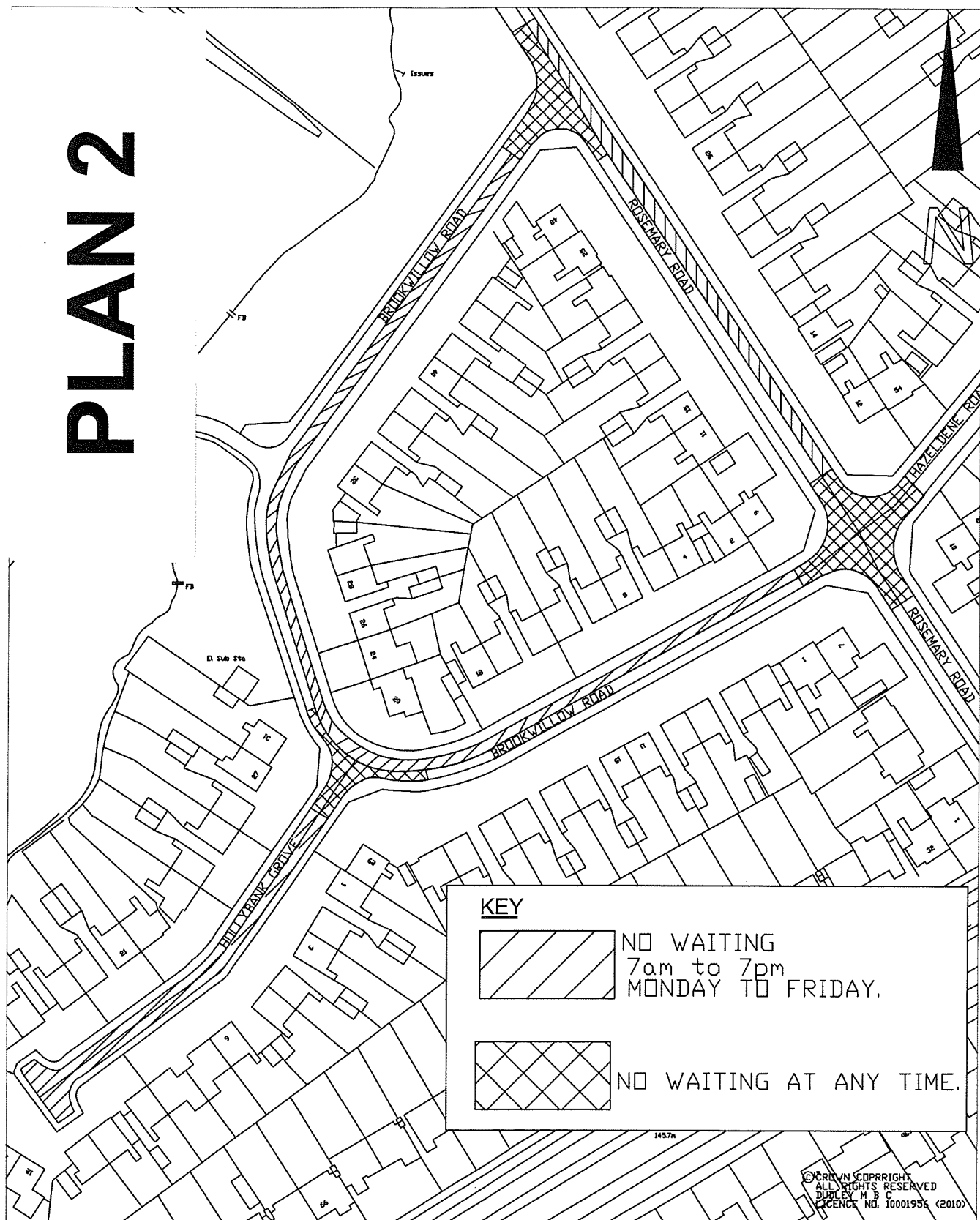
Checked By
RM

Revision No.

Date **08/01/10**

Scale **1:1250**

PLAN 2



©CROWN COPYRIGHT
ALL RIGHTS RESERVED
DUDLEY M B C
LICENCE NO. 10001956 (2010)

Council House
Mary Stevens Park
Stourbridge
West Midlands
DY8 2AA.

Dudley
Metropolitan Borough Council

DIRECTORATE OF THE
URBAN ENVIRONMENT

Project HALESOWEN AREA WAITING PROPOSALS.
Title BROOKWILLOW ROAD AND ADJACENT STREETS.

Drawing No.
TM 3076/18A

Drawn By
JL

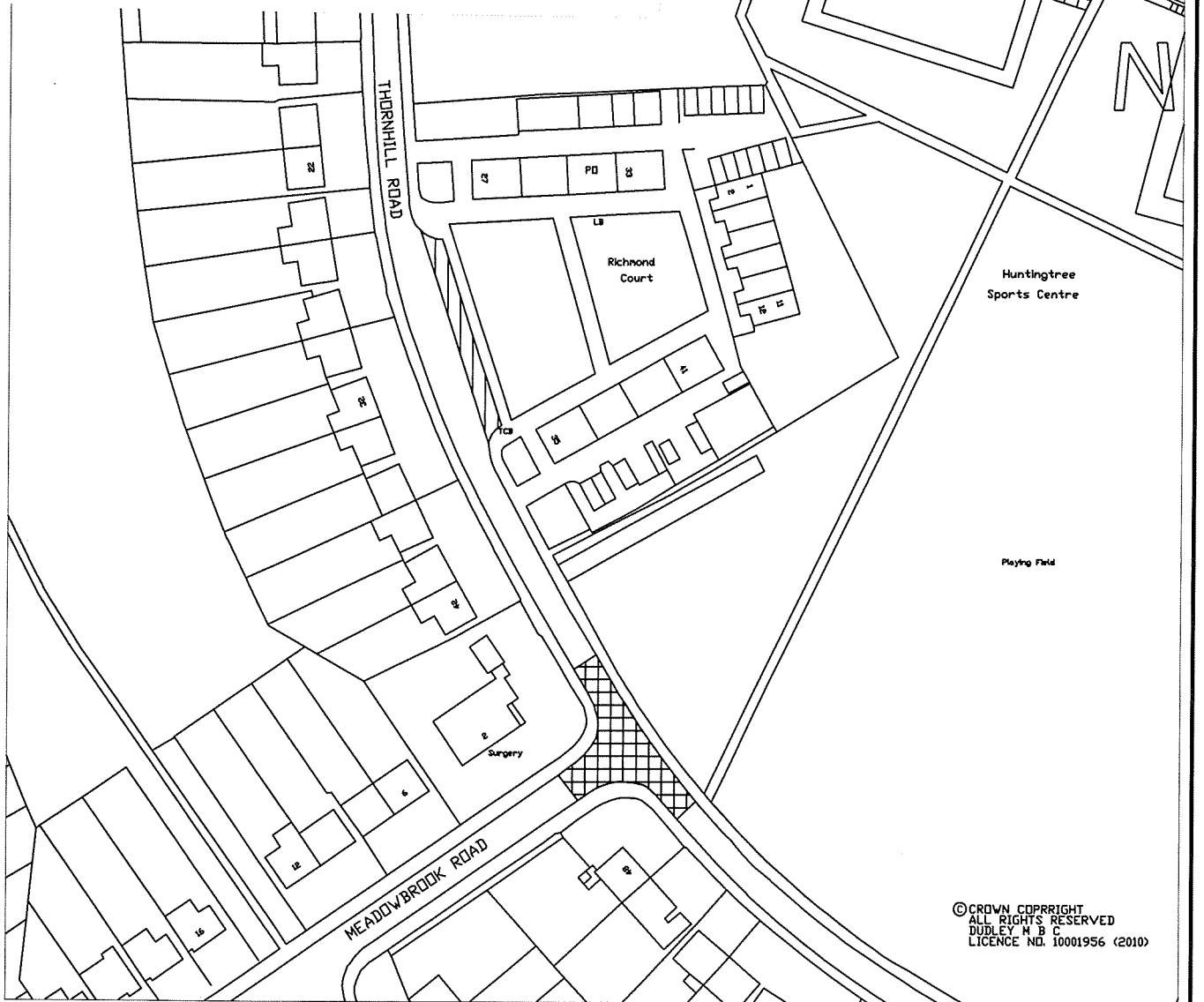
Checked By
RM

Revision No.
A

Date
01/02/11

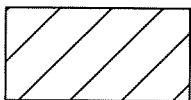
Scale
1:1250

PLAN 3



©CROWN COPYRIGHT
ALL RIGHTS RESERVED
DUDLEY M B C
LICENCE NO. 10001956 (2010)

KEY



WAITING LIMITED TO
3 HOURS NO RETURN WITHIN 2 HOURS
MONDAY TO SATURDAY 8am to 6pm.



NO WAITING AT ANY TIME.

Council House
Mary Stevens Park
Stourbridge
West Midlands
DY8 2AA.

Dudley
Metropolitan Borough Council

DIRECTORATE OF THE
URBAN ENVIRONMENT

Project **HALESOWEN AREA WAITING PROPOSALS.**
Title **THORNHILL ROAD, MEADOWBROOK ROAD.**

Drawing No.
TM 3076/15B

Drawn By
JL

Checked By
RM

Revision No.
B

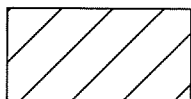
Date
31/01/11

Scale
1:1250



PLAN 4

KEY



NO WAITING AT ANY TIME

©CROWN COPYRIGHT
ALL RIGHTS RESERVED
DUDLEY M B C
LICENCE NO. 10001956 (2010)

Council House
Mary Stevens Park
Stourbridge
West Midlands
DY8 2AA.

MR J. ANDERSON
HEAD OF ENGINEERING

Dudley
Metropolitan Borough Council

DIRECTORATE OF THE
URBAN ENVIRONMENT

Project HALESOWEN AREA WAITING PROPOSALS.
Title HAGLEY ROAD, CHERRY TREE LANE.

Drawing No.
TM 3076/19

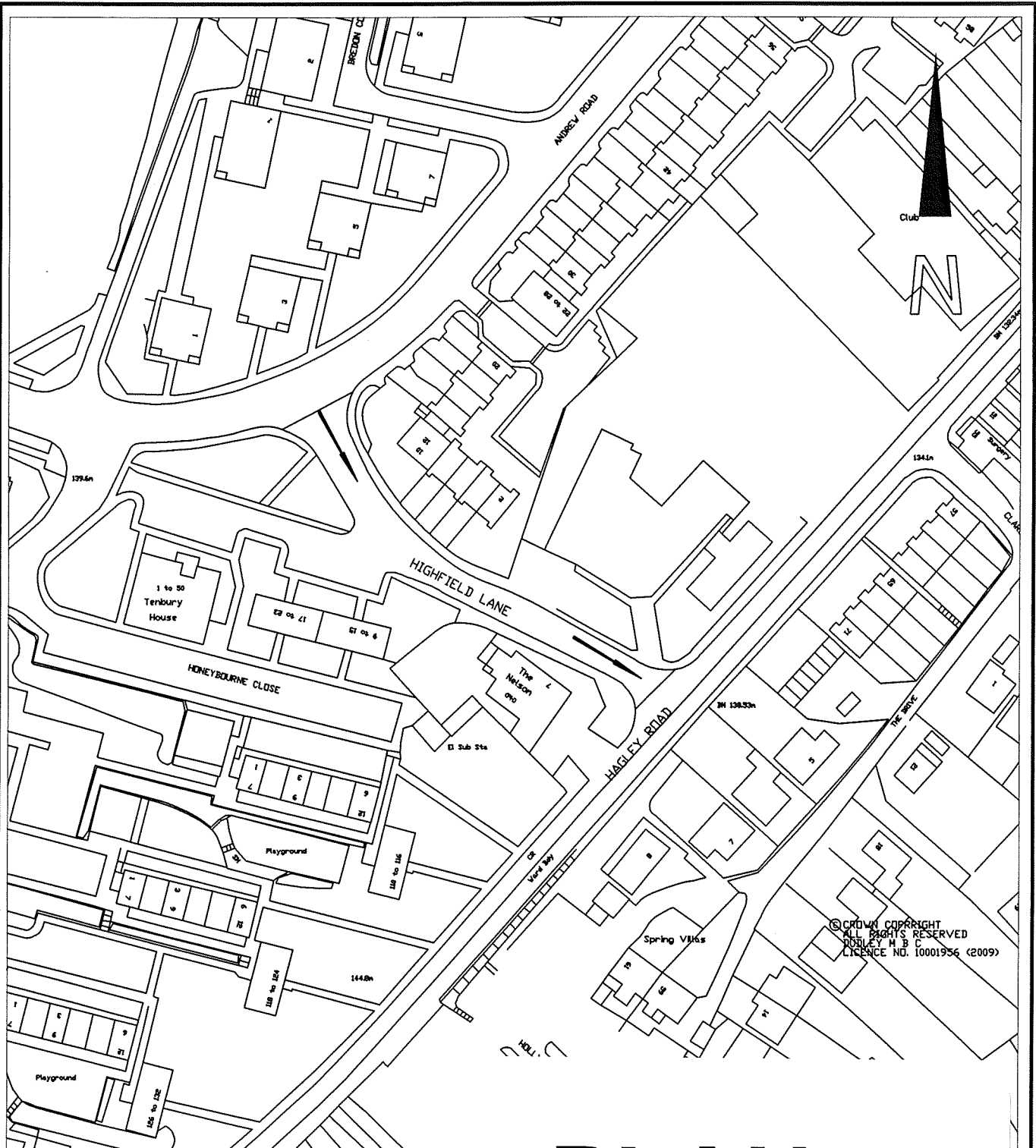
Drawn By
JL

Checked By
RM

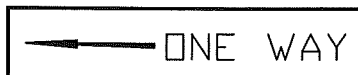
Revision No.

Date 06/04/10

Scale 1:1250



KEY



PLAN 5

Council House
Mary Stevens Park
Stourbridge
West Midlands
DY8 2AA.

MR J. ANDERSON
HEAD OF ENGINEERING

Dudley
Metropolitan Borough Council

DIRECTORATE OF THE
URBAN ENVIRONMENT

Project HIGHFIELD LANE HALESOWEN
Title PROPOSED ONE WAY TRAFFIC ORDER

Drawing No.
TM 2972

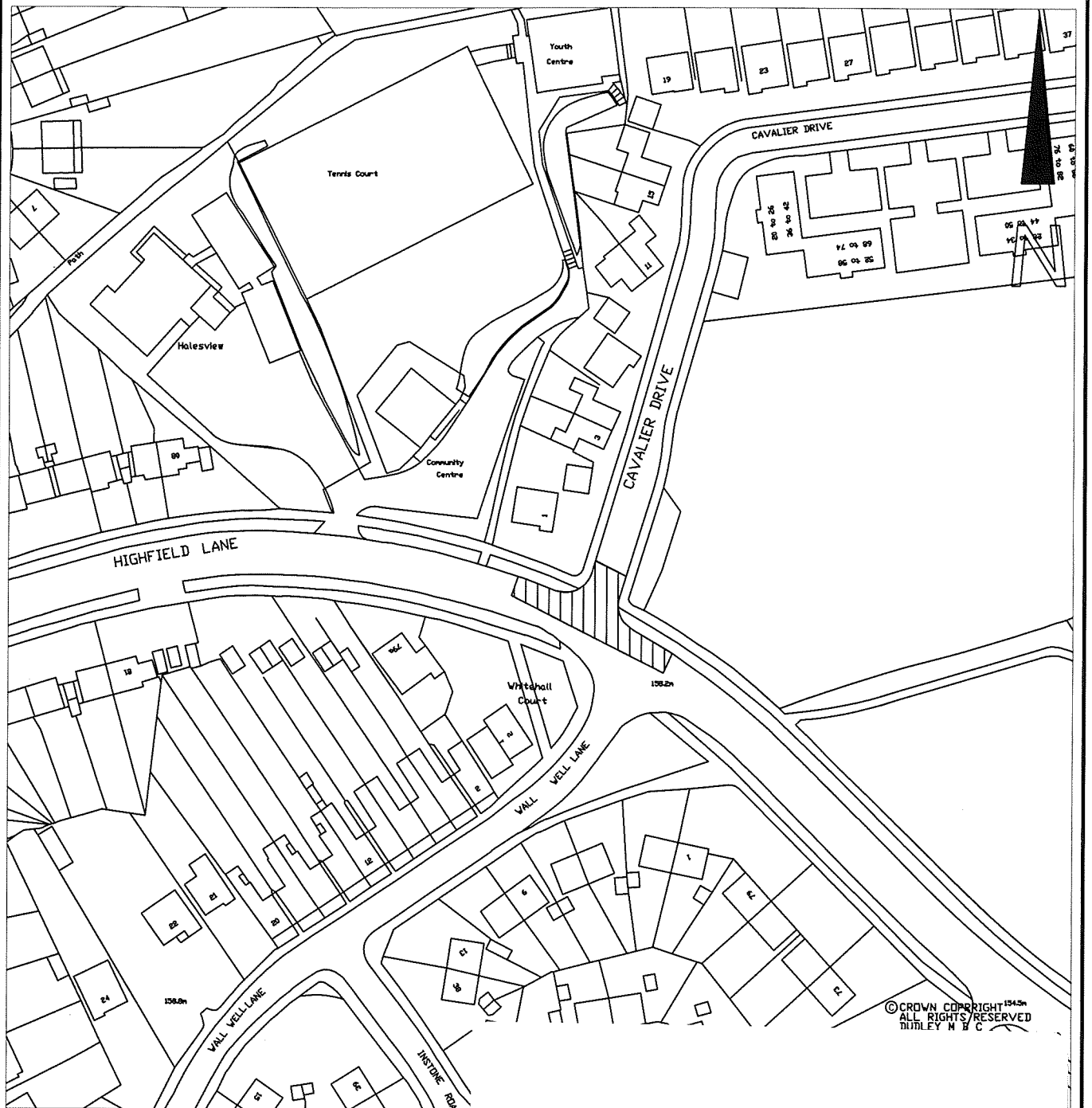
Drawn By
JL

Checked By
RM

Revision No.

Date 08/01/10

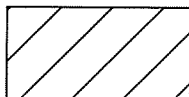
Scale 1:1250



©CROWN COPYRIGHT 1945
ALL RIGHTS RESERVED
DITILEY H B C

PLAN 6

KEY



NO WAITING AT ANY TIME

Council House
Mary Stevens Park
Stourbridge
West Midlands
DY8 2AA.

Dudley
Metropolitan Borough Council

DIRECTORATE OF THE
URBAN ENVIRONMENT

Project HALESOWEN AREA WAITING PROPOSALS.
Title HIGHFIELD LANE.

Drawing No.
TM 3076/28

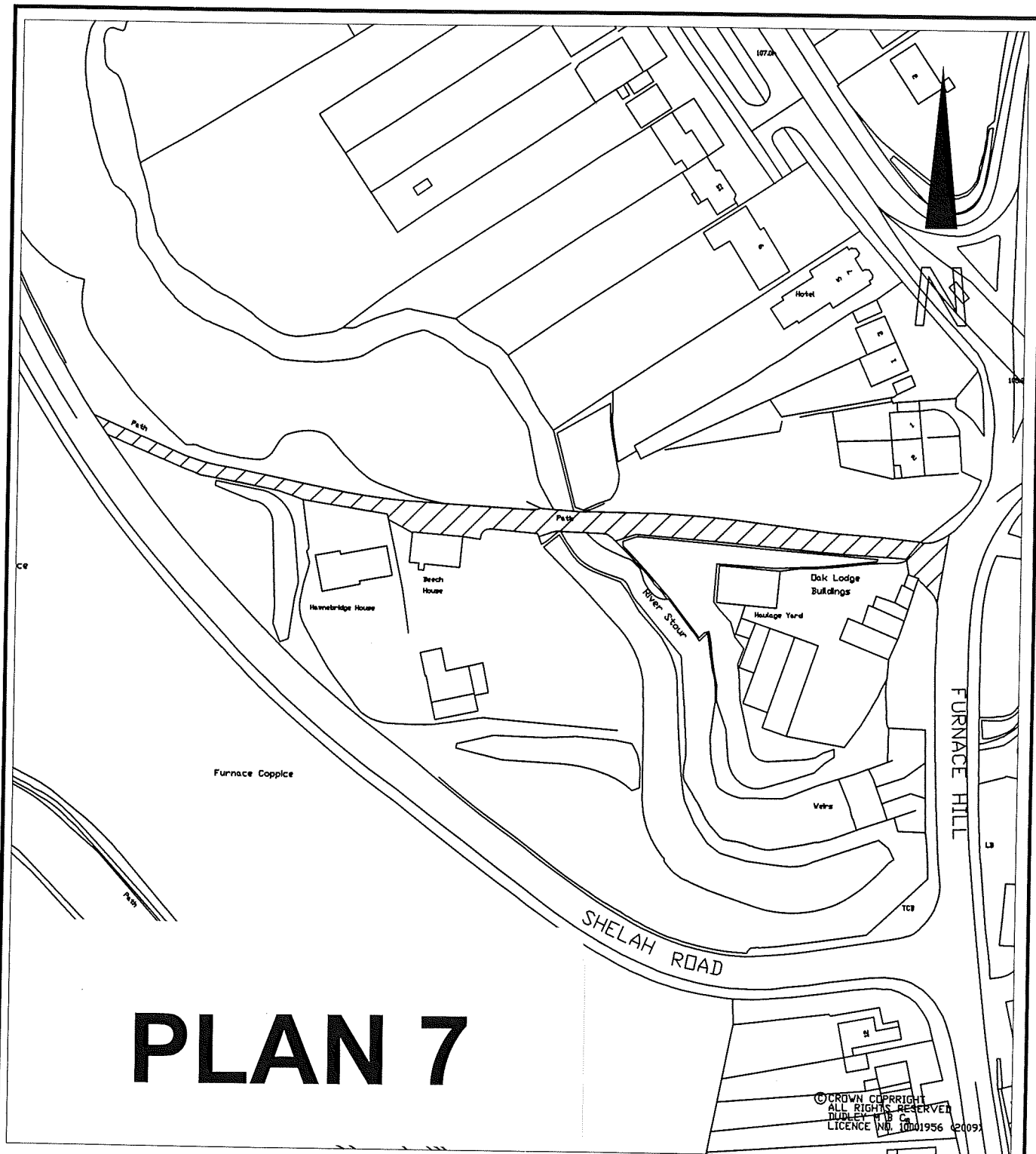
Drawn By
JL

Checked By
RM

Revision No.

Date 01/02/11

Scale 1:1250



KEY



PROHIBITION OF DRIVING
EXCEPT FOR ACCESS

Council House
Mary Stevens Park
Stourbridge
West Midlands
DY8 2AA.

MR J. ANDERSON
HEAD OF ENGINEERING

Dudley
Metropolitan Borough Council

DIRECTORATE OF THE
URBAN ENVIRONMENT

Project FURNACE COPPICE HALESOWEN.
Title PROPOSED PROHIBITION OF DRIVING ORDER.

Drawing No.
TM 3114

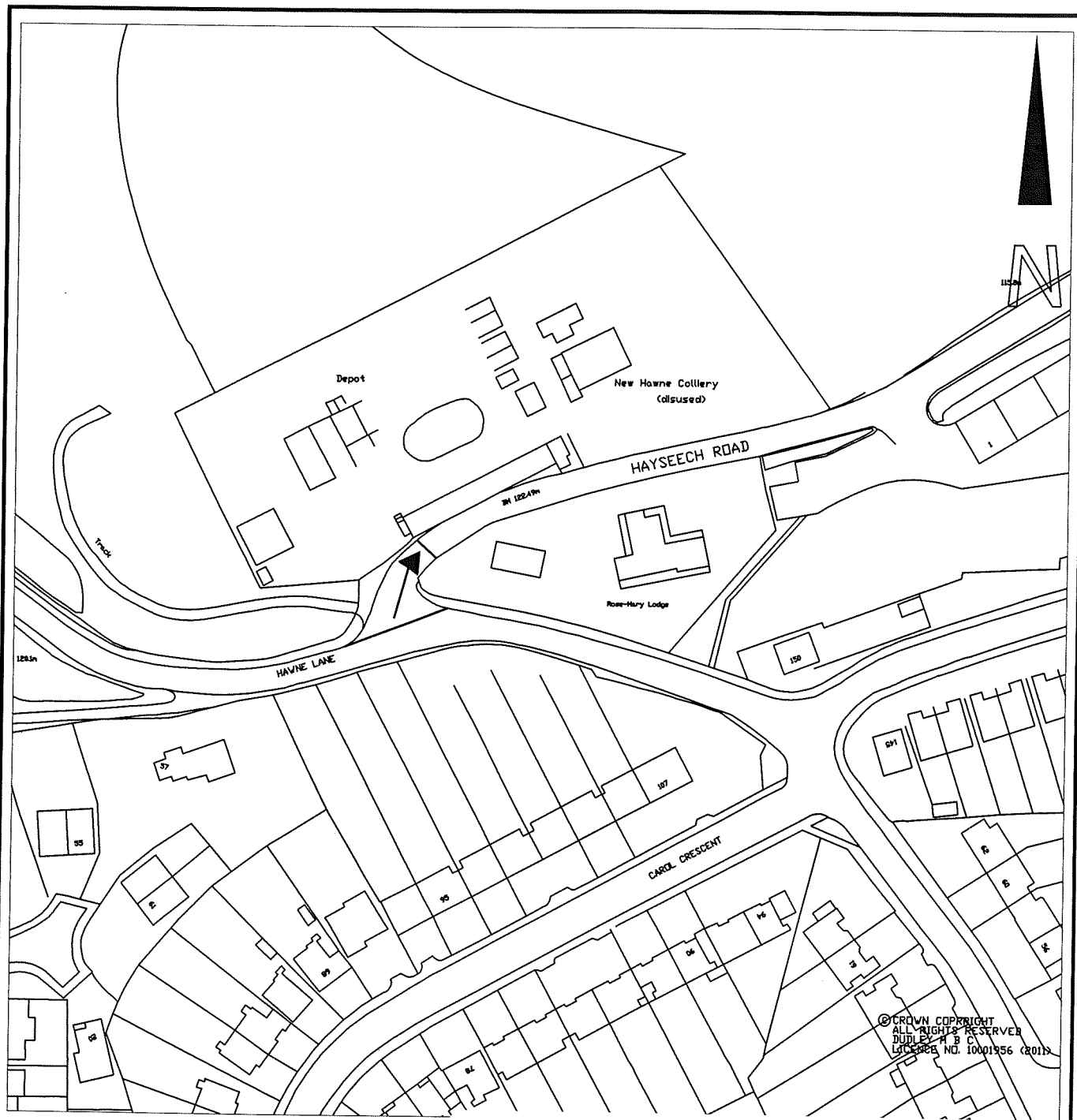
Drawn By
JL

Checked By
RM

Revision No.

Date 19/05/10

Scale 1:1250



→ ONE WAY

PLAN 8

Council House
Mary Stevens Park
Stourbridge
West Midlands
DY8 2AA.

Dudley
Metropolitan Borough Council

DIRECTORATE OF THE
URBAN ENVIRONMENT

Project Title HAYSECH ROAD HALESOWEN
PROPOSED ONE WAY TRAFFIC ORDER

Drawing No.
TM 3198

Drawn By
JL

Checked By
RM

Revision No.

Date 01/02/11

Scale 1:1250



PLAN 9

← ONE WAY

© CROWN COPYRIGHT
ALL RIGHTS RESERVED
DUDLEY M B C
LICENCE NO. 10001956 (2011)

Council House
Mary Stevens Park
Stourbridge
West Midlands
DY8 2AA.

Dudley
Metropolitan Borough Council

DIRECTORATE OF THE
URBAN ENVIRONMENT

Project **ONE WAY STREET**
Title **HILL BANK ROAD HALESOWEN**

Drawing No.
TM 3214

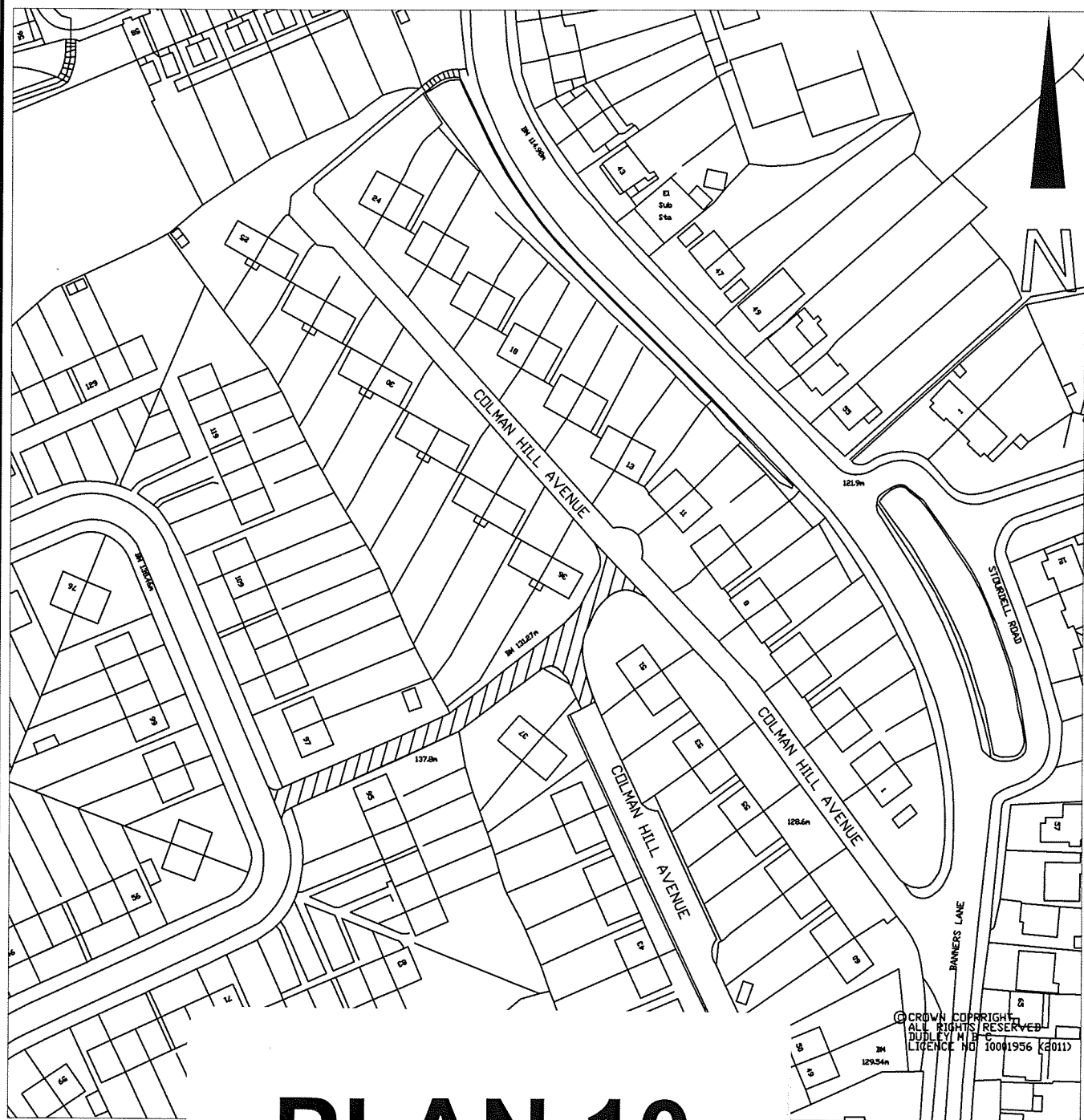
Drawn By
JL

Checked By
PVG

Revision No.

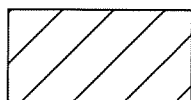
Date **22/02/11**

Scale **1:1250**



PLAN 10

KEY



NO WAITING AT ANY TIME

Council House
Mary Stevens Park
Stourbridge
West Midlands
DY8 2AA.



DIRECTORATE OF THE
URBAN ENVIRONMENT

Project HALESOWEN AREA WAITING PROPOSALS.
Title COLMAN HILL AVENUE

Drawing No.
TM 3076/26

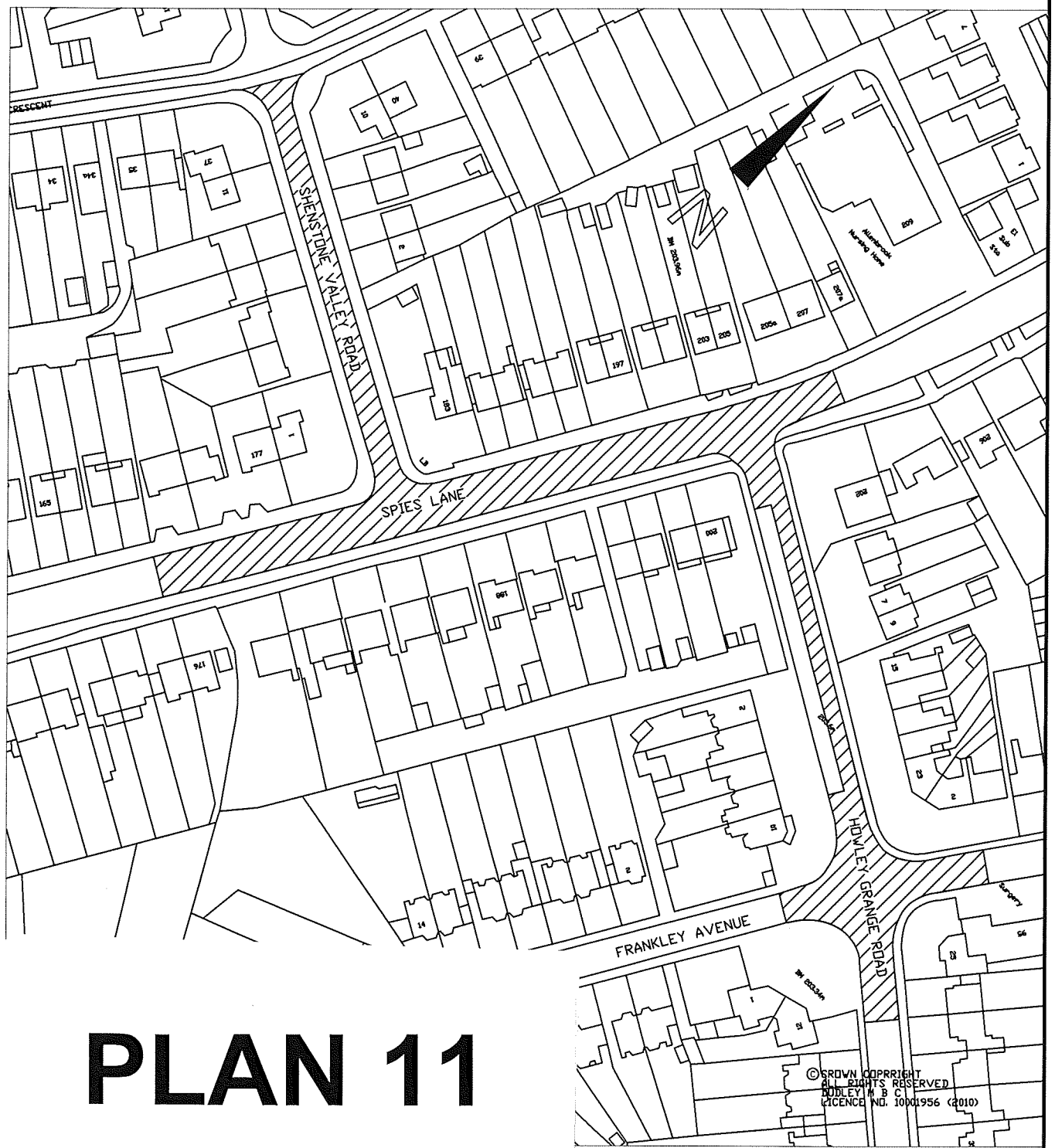
Drawn By
JL

Checked By
RM

Revision No.

Date 01/02/11

Scale 1:1250



PLAN 11

KEY



NO WAITING AT ANY TIME

Council House
Mary Stevens Park
Stourbridge
West Midlands
DY8 2AA.

MR J. ANDERSON
HEAD OF ENGINEERING

Dudley
Metropolitan Borough Council

DIRECTORATE OF THE
URBAN ENVIRONMENT

Project **HALESOWEN AREA WAITING PROPOSALS.**
Title **SPIES LANE AND ADJACENT ROADS.**

Drawing No.
TM 3076/1

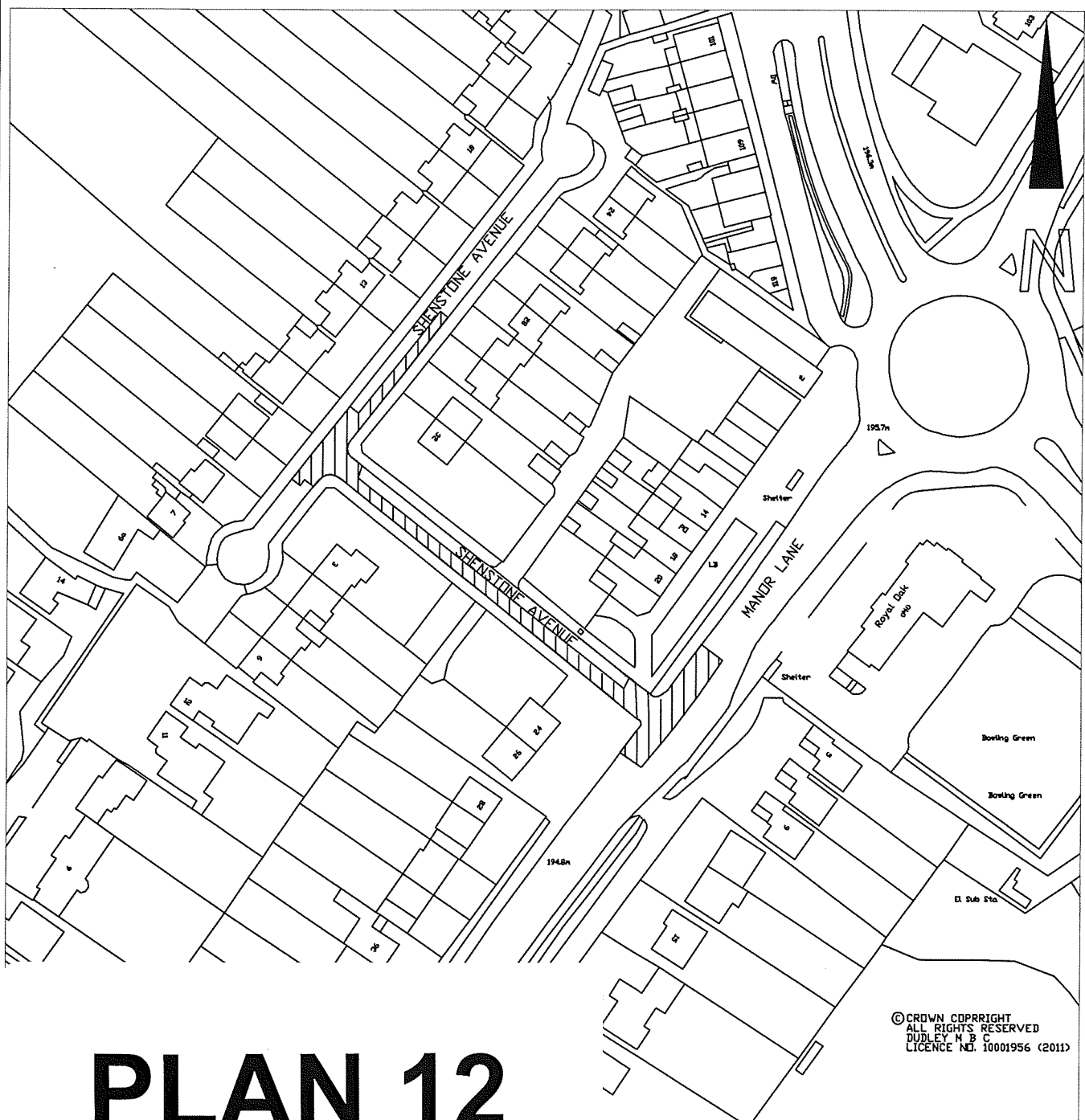
Drawn By
JL

Checked By
RM

Revision No.

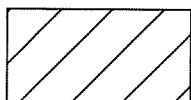
Date **06/04/10**

Scale **1:1250**



PLAN 12

KEY



NO WAITING AT ANY TIME

Council House
Mary Stevens Park
Stourbridge
West Midlands
DY8 2AA.



DIRECTORATE OF THE
URBAN ENVIRONMENT

Project HALESOWEN AREA WAITING PROPOSALS.
Title SHENSTONE AVENUE.

Drawing No.
TM 3076/30A

Drawn By
JL

Checked By
RM

Revision No. A

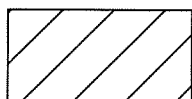
Date 01/02/11

Scale 1:1250

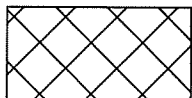
PLAN 13



KEY



PROPOSED NO WAITING 7am to 7pm
MONDAY TO SATURDAY.
REVOKE EXISTING RESTRICTION.



REVOKE EXISTING RESTRICTION.

Council House
Mary Stevens Park
Stourbridge
West Midlands
DY8 2AA.

MR J. ANDERSON
HEAD OF ENGINEERING

Dudley
Metropolitan Borough Council

DIRECTORATE OF THE
URBAN ENVIRONMENT

Project Title
HALESOWEN AREA WAITING PROPOSALS,
GRANGE CRESCENT

Drawing No.
TM 3076/8

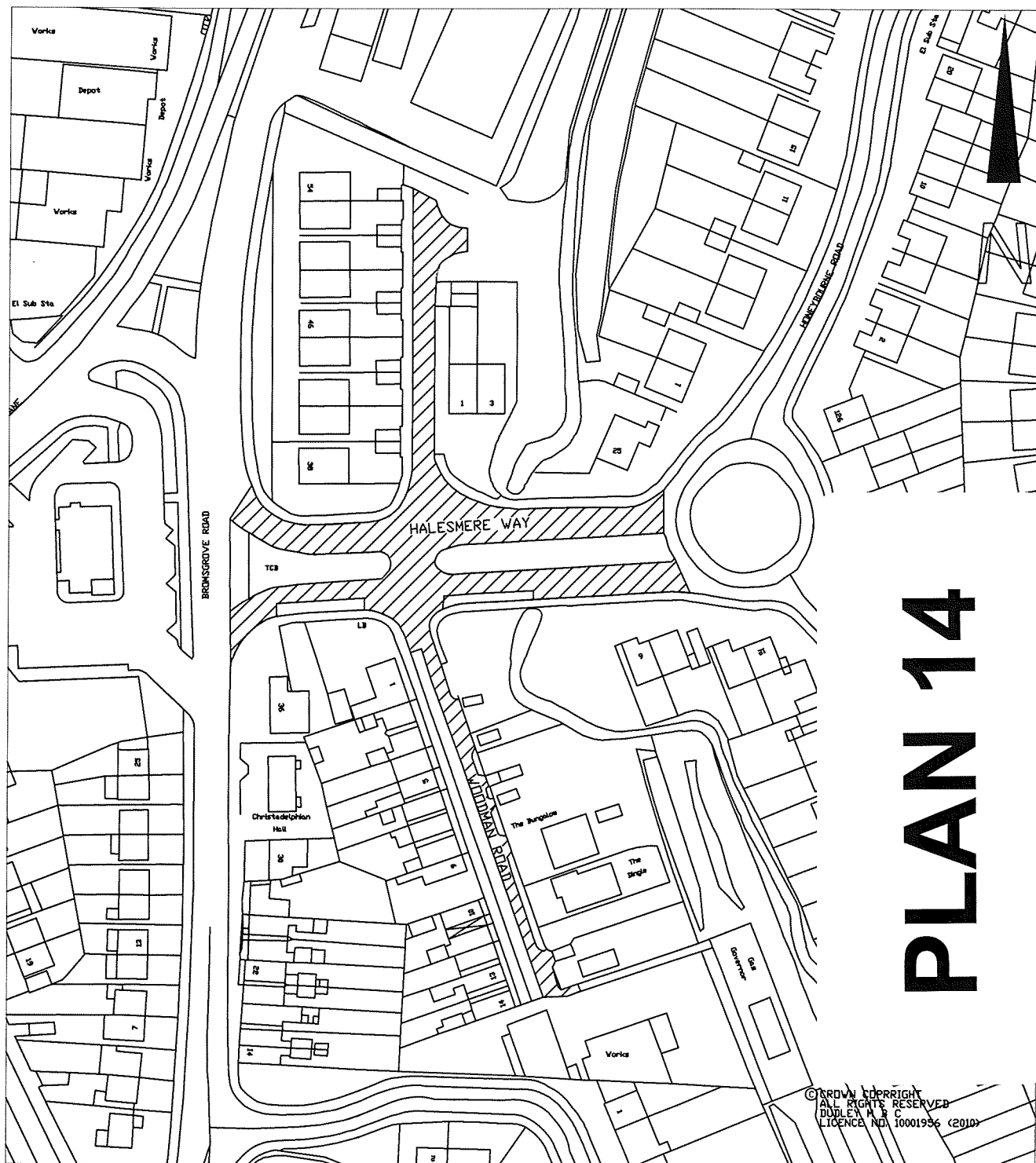
Drawn By
JL

Checked By
RM

Revision No.

Date
06/04/10

Scale
1:1250



KEY



NO WAITING AT ANY TIME

Council House
Mary Stevens Park
Stourbridge
West Midlands
DY8 2AA.



DIRECTORATE OF THE
URBAN ENVIRONMENT

Project HALESOWEN AREA WAITING PROPOSALS.
Title HALESMERE WAY, WOODMAN ROAD.

Drawing No.
TM 3076/6A

Drawn By
SF

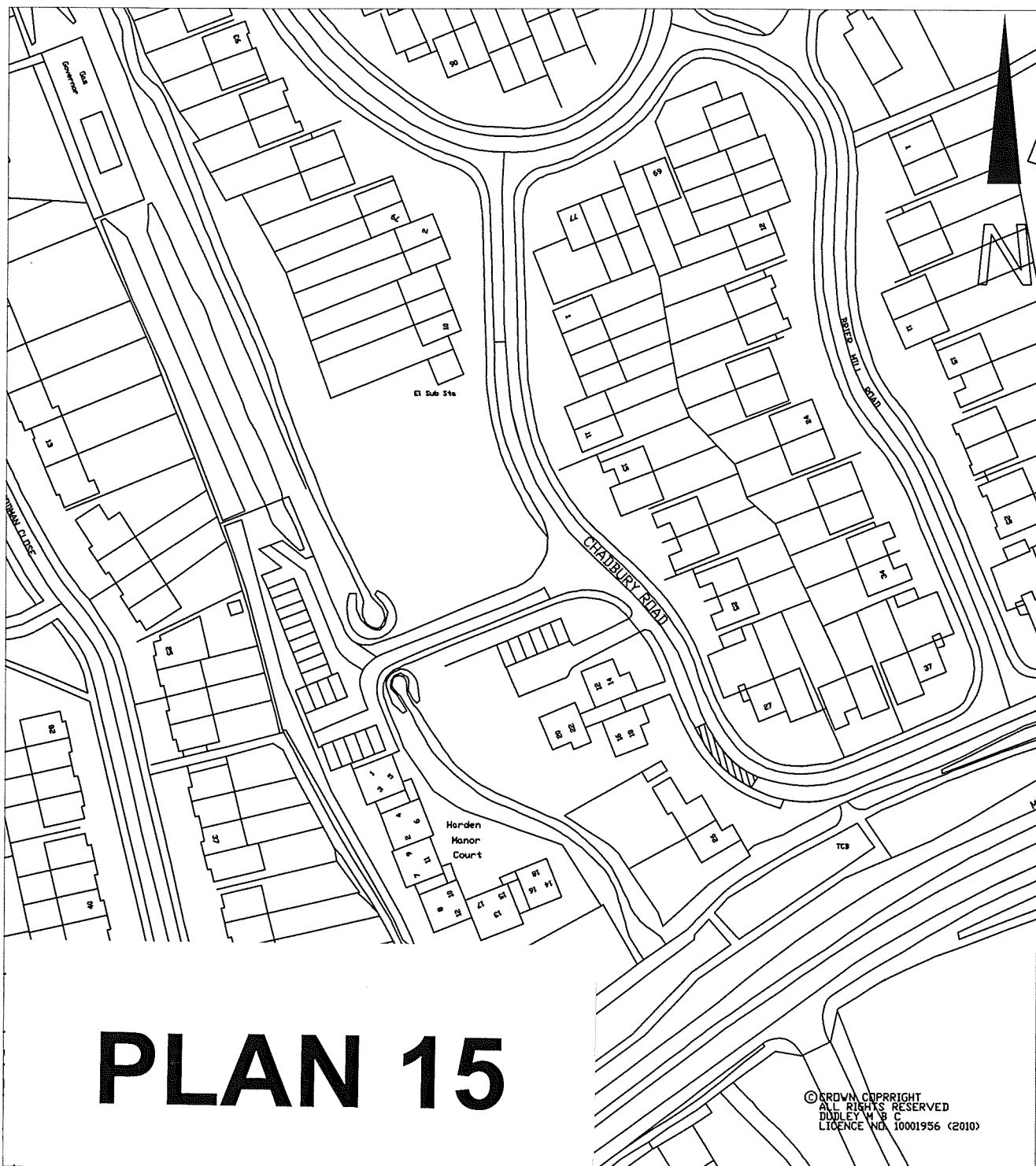
Checked By
RM

Revision No.
A

Date 20/7/2011

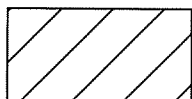
Scale 1:1250

© CROWN COPYRIGHT
ALL RIGHTS RESERVED
DUDLEY M.B.C.
LICENCE NO. 10001936 (2010)



PLAN 15

KEY



NO WAITING AT ANY TIME

Council House
Mary Stevens Park
Stourbridge
West Midlands
DY8 2AA.

Dudley
Metropolitan Borough Council

DIRECTORATE OF THE
URBAN ENVIRONMENT

Project HALESOWEN AREA WAITING PROPOSALS.
Title CHADBURY ROAD

Drawing No.
TM 3076/7A

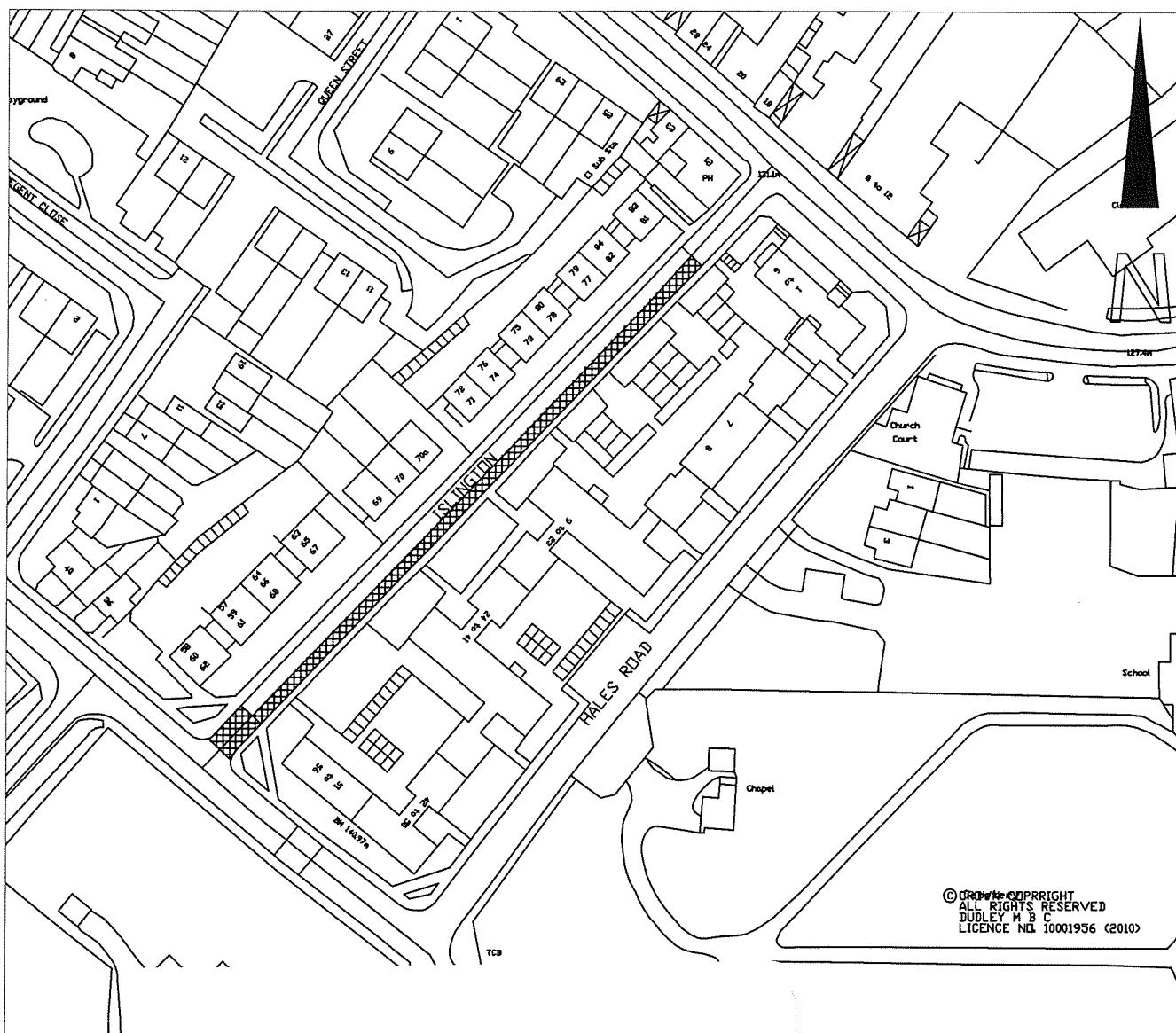
Drawn By
SF

Checked By
RM

Revision No.
A

Date 20/07/2011

Scale 1:1250




© DUDLEY COUNCIL
ALL RIGHTS RESERVED
DUDLEY M.B.C.
LICENCE NL 10001956 (2010)

KEY

PLAN 16



PROPOSED NO WAITING AT ANY TIME.
REVOKE EXISTING RESTRICTION



Council House
Mary Stevens Park
Stourbridge
West Midlands
DY8 2AA.

MR J. ANDERSON
HEAD OF ENGINEERING

Dudley
Metropolitan Borough Council

DIRECTORATE OF THE
URBAN ENVIRONMENT

Project HALESOWEN AREA WAITING PROPOSALS.
Title HALES ROAD, ISLINGTON.

Drawing No.
TM 3076/12B

Drawn By
JL

Checked By
RM

Revision No.
B

Date
06/04/10

Scale
1:1250

PLAN 18



KEY



PROPOSED NO WAITING AT ANY TIME
REVOKE EXISTING RESTRICTIONS.

Council House
Mary Stevens Park
Stourbridge
West Midlands
DY8 2AA.

MR J. ANDERSON
HEAD OF ENGINEERING

Dudley
Metropolitan Borough Council

DIRECTORATE OF THE
URBAN ENVIRONMENT

Project HALESOWEN AREA WAITING PROPOSALS.
Title DUDLEY ROAD, FORGE LANE.

Drawing No.
TM 3076/4A

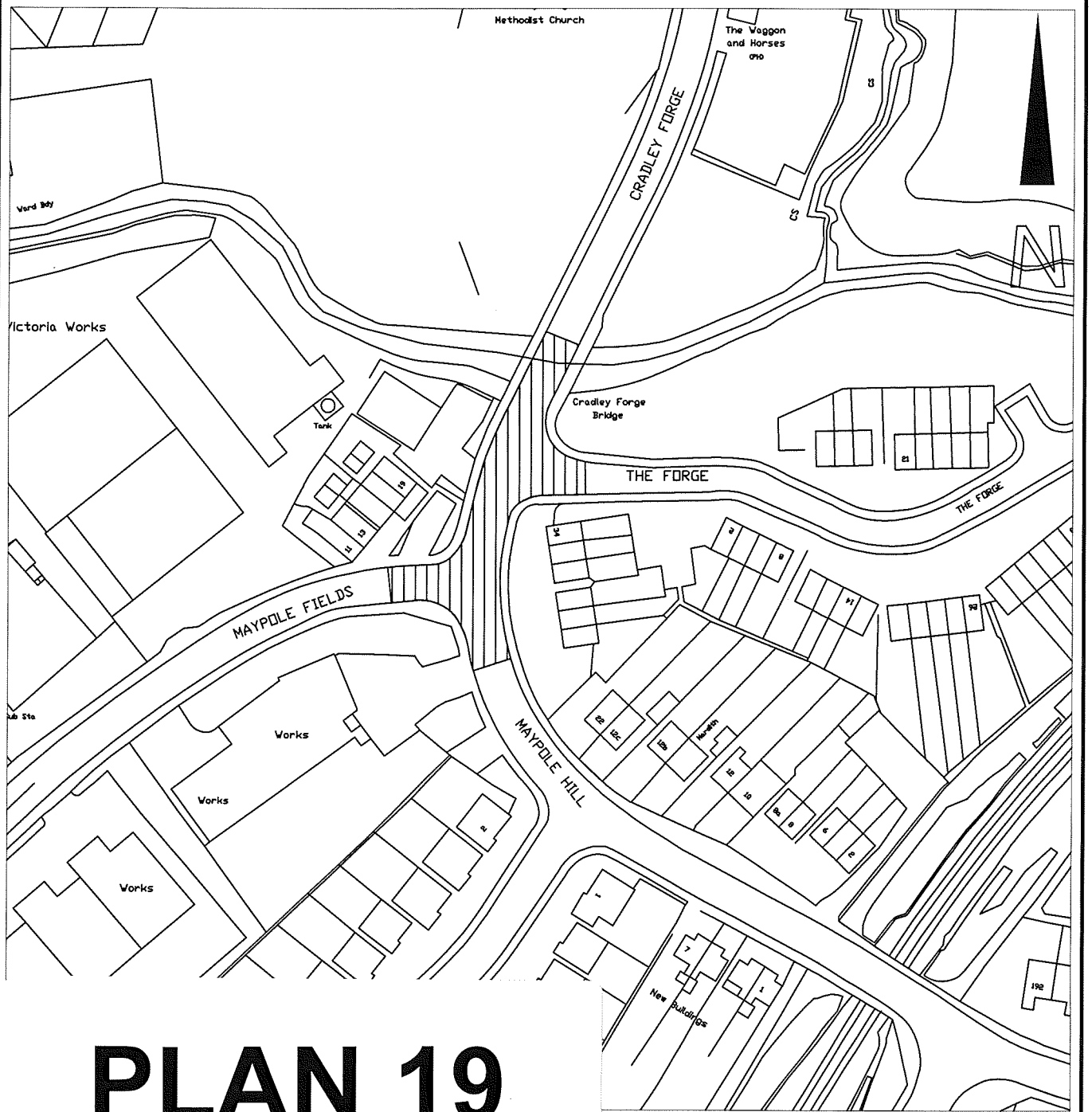
Drawn By
JL

Checked By
RM

Revision No. A

Date 06/04/10

Scale 1:1250



PLAN 19

KEY



NO WAITING AT ANY TIME

©CROWN COPYRIGHT
ALL RIGHTS RESERVED
DUDLEY M.B.C.
LICENCE NO. 10001956 (2010)

Council House
Mary Stevens Park
Stourbridge
West Midlands
DY8 2AA.

MR J. ANDERSON
HEAD OF ENGINEERING

Dudley
Metropolitan Borough Council

DIRECTORATE OF THE
URBAN ENVIRONMENT

Project HALESOWEN AREA WAITING PROPOSALS.
Title MAYPOLE HILL AND ADJACENT STREETS.

Drawing No.
TM 3076/21

Drawn By
JL

Checked By
RM

Revision No.

Date 06/04/10

Scale 1:1250