



Key:

Prohibition of Driving  
except for access

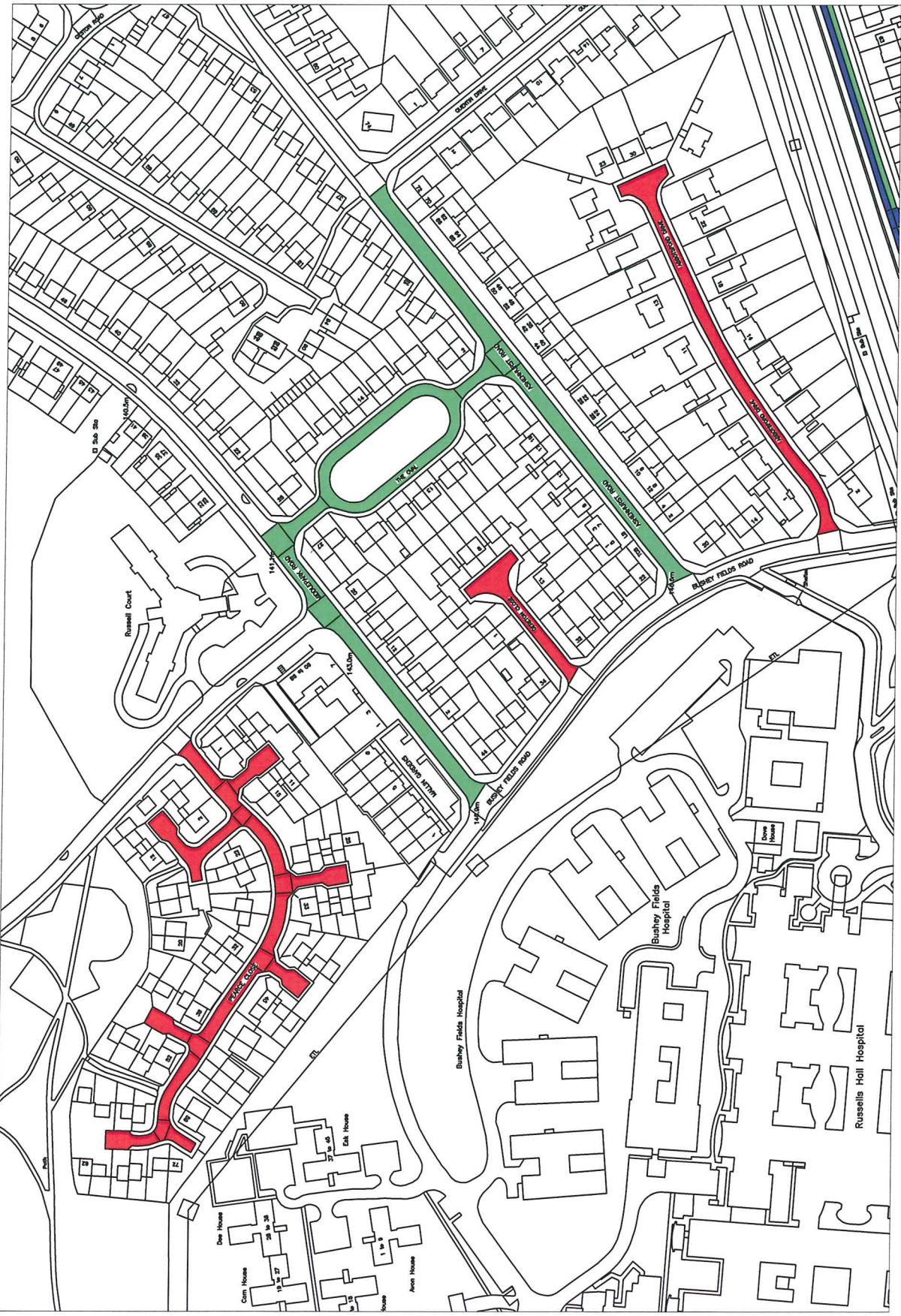


No Waiting 10am-11am  
& 2pm-3pm  
Monday -Friday



Based upon the Ordnance Survey  
mapping with the permission of the  
Controller of Her Majesty's Stationary  
Office. Copying in whole or in part  
reproduction infringes Crown copyright  
and may lead to prosecution or civil  
proceedings

Dudley M.B.C. 100019566



Directorate of the Urban Environment  
Economic Regeneration Division - Traffic & Road Safety  
www.dudley.gov.uk

|   |  |                     |             |                   |                 |                         |                       |   |        |       |         |       |
|---|--|---------------------|-------------|-------------------|-----------------|-------------------------|-----------------------|---|--------|-------|---------|-------|
| Project<br>Russells Hall Traffic Working<br>Group | Location<br>Abbotsford Drive, Dereton Close, Pearce<br>Close, Middlepark Road and Ashenhurst<br>Road | Date<br>Nov<br>2010 | Revision No | Checked By<br>PVG | Drawn By<br>HLM | Scale<br>1:2500<br>@ A4 | Drawing No<br>TM 3155 | Title<br>Proposed Prohibition of Driving<br>except for access and<br>Restriction of Waiting TRO | Author | Drawn | Checked | Issue |
|   |  |                     |             |                   |                 |                         |                       |   |        |       |         |       |





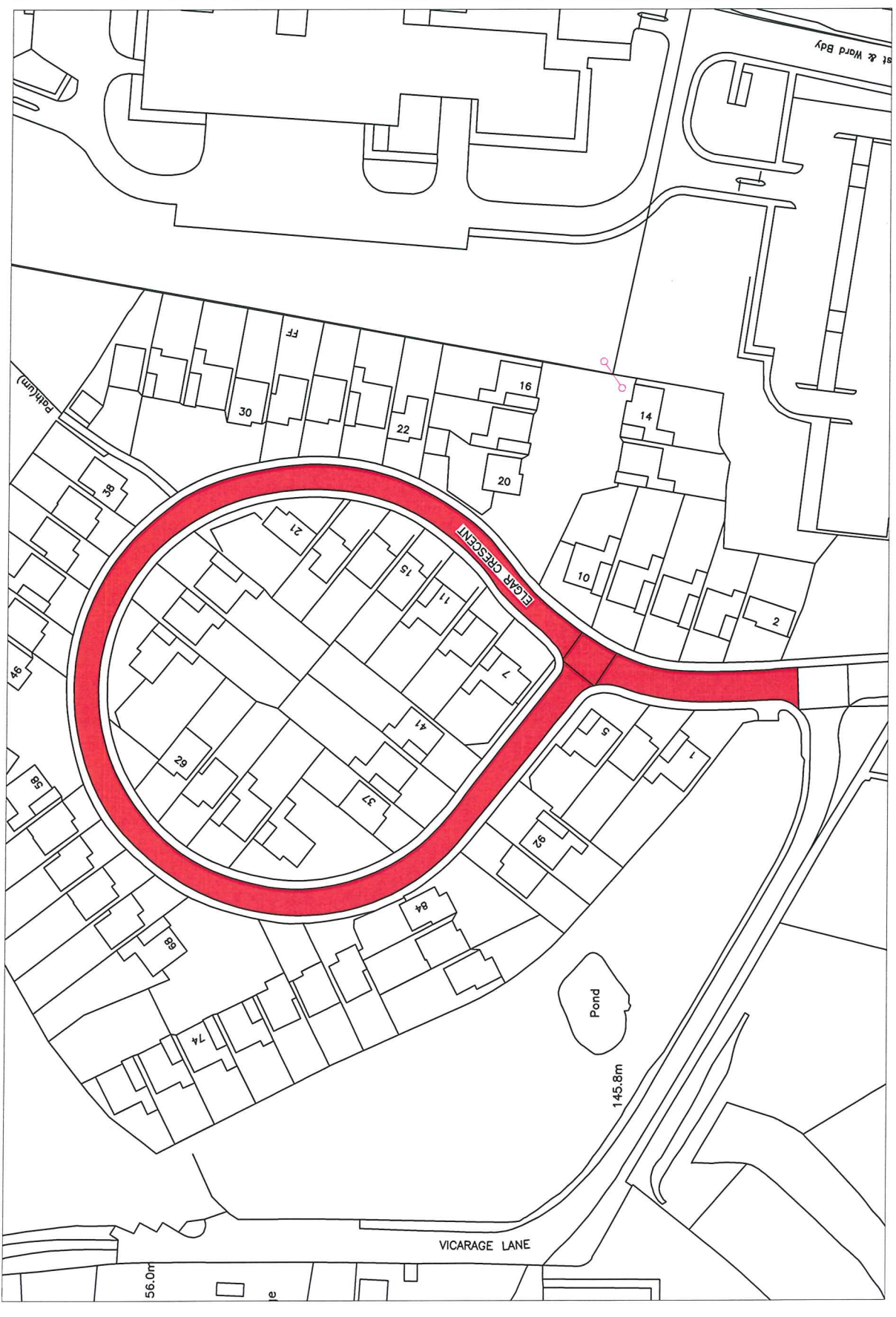
Key:

Prohibition of Driving  
except for access



Based upon the Ordnance Survey  
mapping with the permission of the  
Controller of Her Majesty's Stationery  
Office. Crown copyright. All rights reserved.  
reproduction infringes Crown copyright  
and may lead to prosecution or civil  
proceedings

Dudley M.B.C. 100019566



| <b>Project</b><br>Russells Hall Traffic Working Group                    |             | <b>Location</b><br>Elgar Crescent |                                | <b>Date</b><br>Nov 2010   | <b>Revision No</b><br> |              |             |      |  |  |  |  |  |  |  |  |  |
|--|-------------|-----------------------------------|--------------------------------|---|------------------------|--------------|-------------|------|--|--|--|--|--|--|--|--|--|
| <b>Title</b><br>Proposed Prohibition of Driving<br>except for access TRO |             | <b>Drawing No</b><br>TM 3159      | <b>Scale</b><br>1:1250<br>@ A4 | <b>Drawn By</b><br>HLM  | <b>Checked By</b><br>  |              |             |      |  |  |  |  |  |  |  |  |  |
|  |             |                                   |                                | <table border="1"> <thead> <tr> <th>Revision No.</th> <th>Description</th> <th>Date</th> </tr> </thead> <tbody> <tr> <td> </td> <td> </td> <td> </td> </tr> <tr> <td> </td> <td> </td> <td> </td> </tr> <tr> <td> </td> <td> </td> <td> </td> </tr> </tbody> </table> |                        | Revision No. | Description | Date |  |  |  |  |  |  |  |  |  |
| Revision No.   | Description | Date                              |                                |   |                        |              |             |      |  |  |  |  |  |  |  |  |  |
|  |             |                                   |                                |   |                        |              |             |      |  |  |  |  |  |  |  |  |  |
|  |             |                                   |                                |   |                        |              |             |      |  |  |  |  |  |  |  |  |  |
|  |             |                                   |                                |   |                        |              |             |      |  |  |  |  |  |  |  |  |  |

Directorate of the Urban Environment  
Economic Regeneration Division - Traffic & Road Safety  
Central House, Mary Street, Park  
Dudley, West Midlands, W10 2JH  
www.dudley.gov.uk







Key

No Waiting at any time



Key

No Waiting 10am-11am & 2pm-3pm Monday - Friday

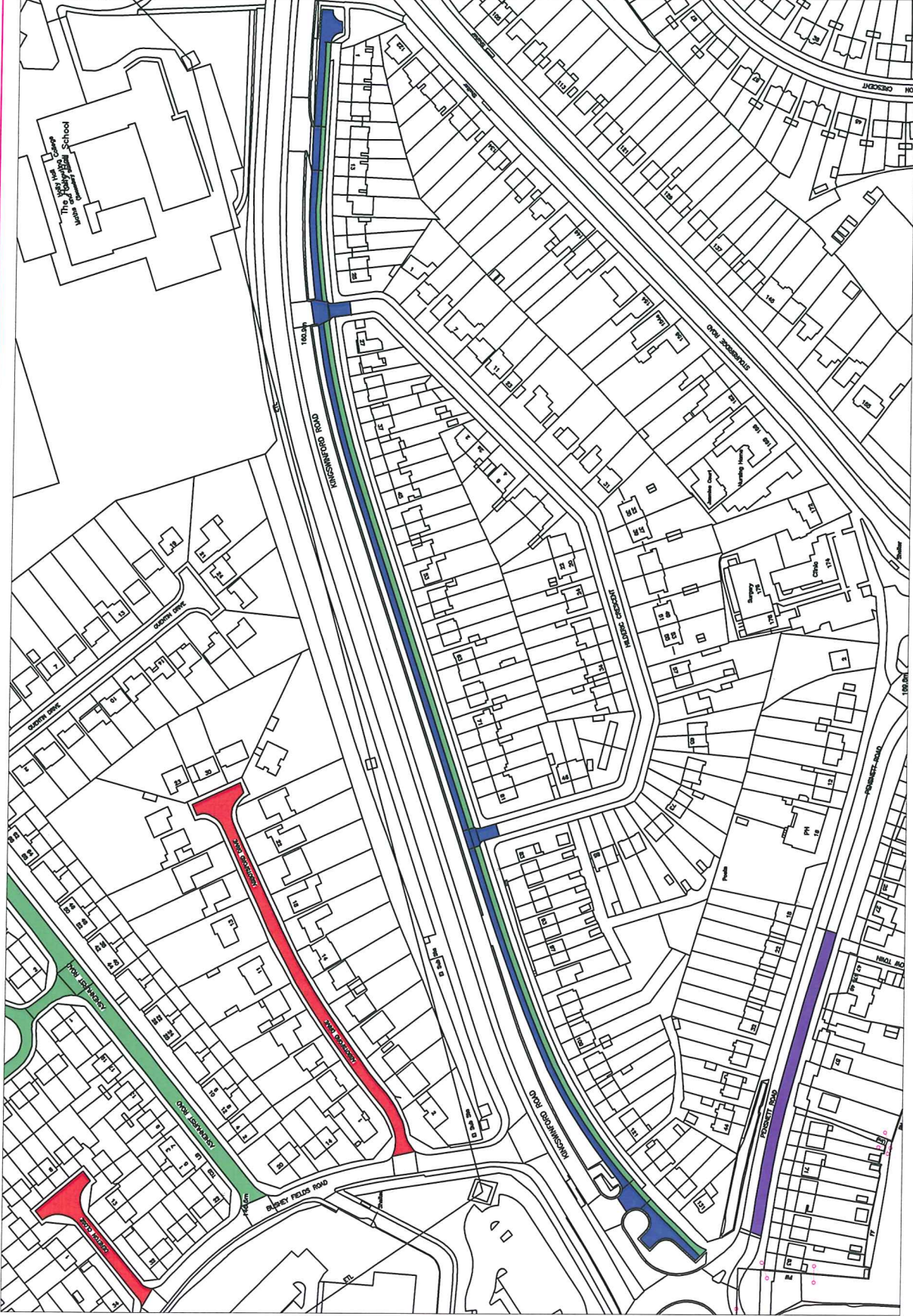


Based upon the Ordnance Survey mapping with the permission of the Controller of Her Majesty's Stationery Office, copyright, Unauthorised reproduction, in any form, without the prior written consent of the Controller, may lead to prosecution or civil proceedings.

Dudley M.B.C. 100019586



Directorate of the Urban Environment  
Economic Regeneration Division - Traffic & Road Safety  
Dudley Metropolitan Borough Council, 100019586  
www.dudley.gov.uk



|   |  |                      |             |     |  |  |  |
|---|--|----------------------|-------------|-----|--|--|--|
| Project<br>Russells Hall Traffic Working Group                          | Location<br>Kingswinford Road Service Road, Hildric Crescent | Date<br>Nov 2010     | Revision No |     |  |  |  |
|   |  |                      | Checked By  |     |  |  |  |
| Title<br>Proposed Prohibition of Waiting and Restriction of Waiting TRO | Drawing No<br>TM 3157  | Scale<br>1:2500 @ A4 | Drawn By    | HLM |  |  |  |
|   |  |                      |             |     |  |  |  |
|   |  |                      | Description |     |  |  |  |
|   |  |                      |             |     |  |  |  |



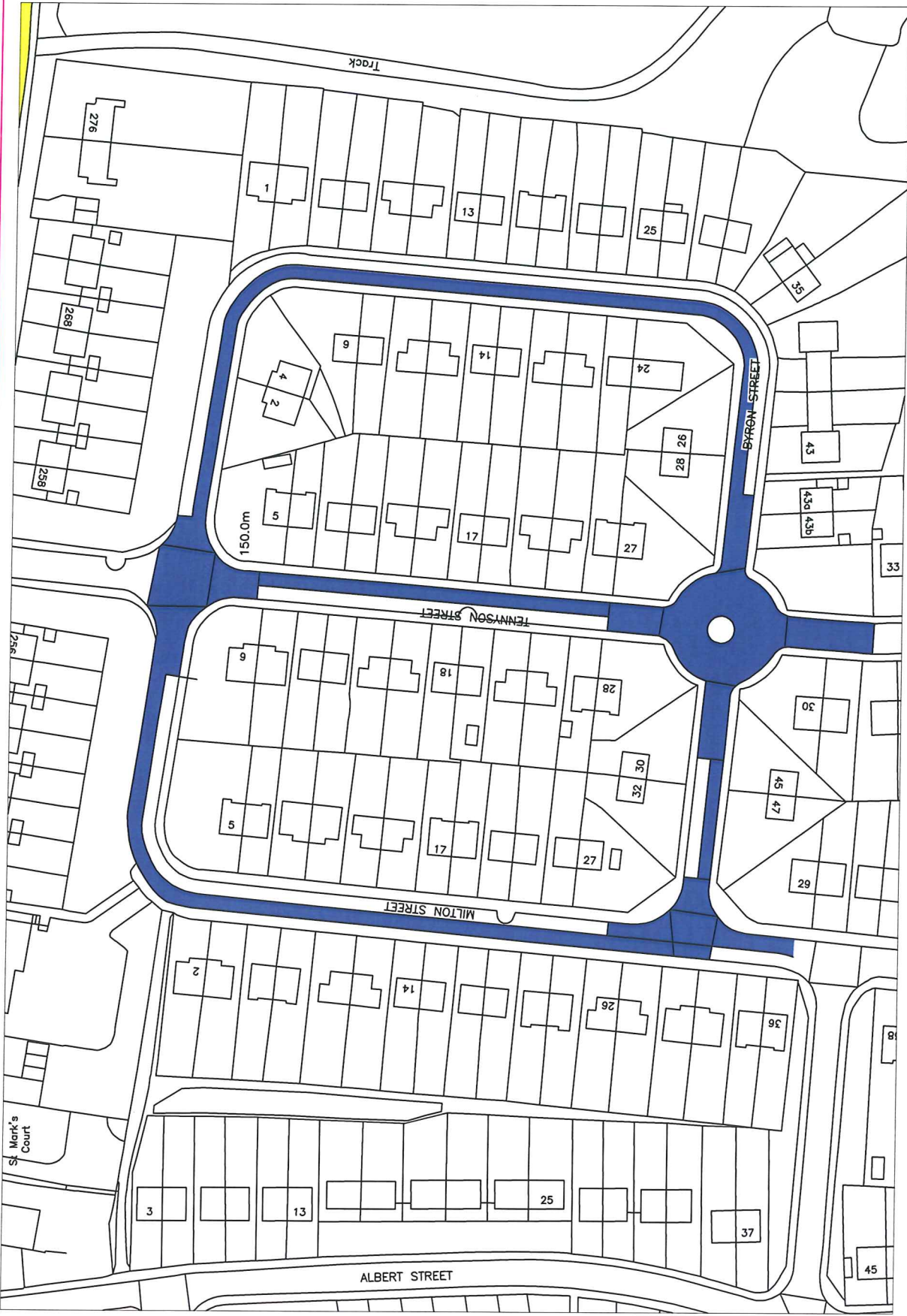


Key

No Waiting at any time



Based upon the Ordnance Survey mapping with the permission of the Controller of Her Majesty's Stationery Office. Crown copyright. Unauthorised use of this information in any way may lead to prosecution or civil proceedings.  
Dudley M.B.C. 100019586



Directorate of the Urban Environment  
Economic Regeneration Division - Traffic & Road Safety  
Dudley Metropolitan Borough Council, 1910, 2004  
www.dudley.gov.uk

|  |  |                  |             |                   |                 |             |        |      |
|--|--|------------------|-------------|-------------------|-----------------|-------------|--------|------|
| Project<br>Russells Hall Traffic Working Group | Location<br>Tennyson Street, Milton Street, Byron Street | Date<br>Nov 2010 | Revision No | Checked By<br>HLM | Drawn By<br>HLM | Description | Author | Date |
|  |  |                  |             |                   |                 |             |        |      |
| Title<br>Proposed Prohibition of Waiting TRO   |  |                  |             |                   |                 |             |        |      |



Key

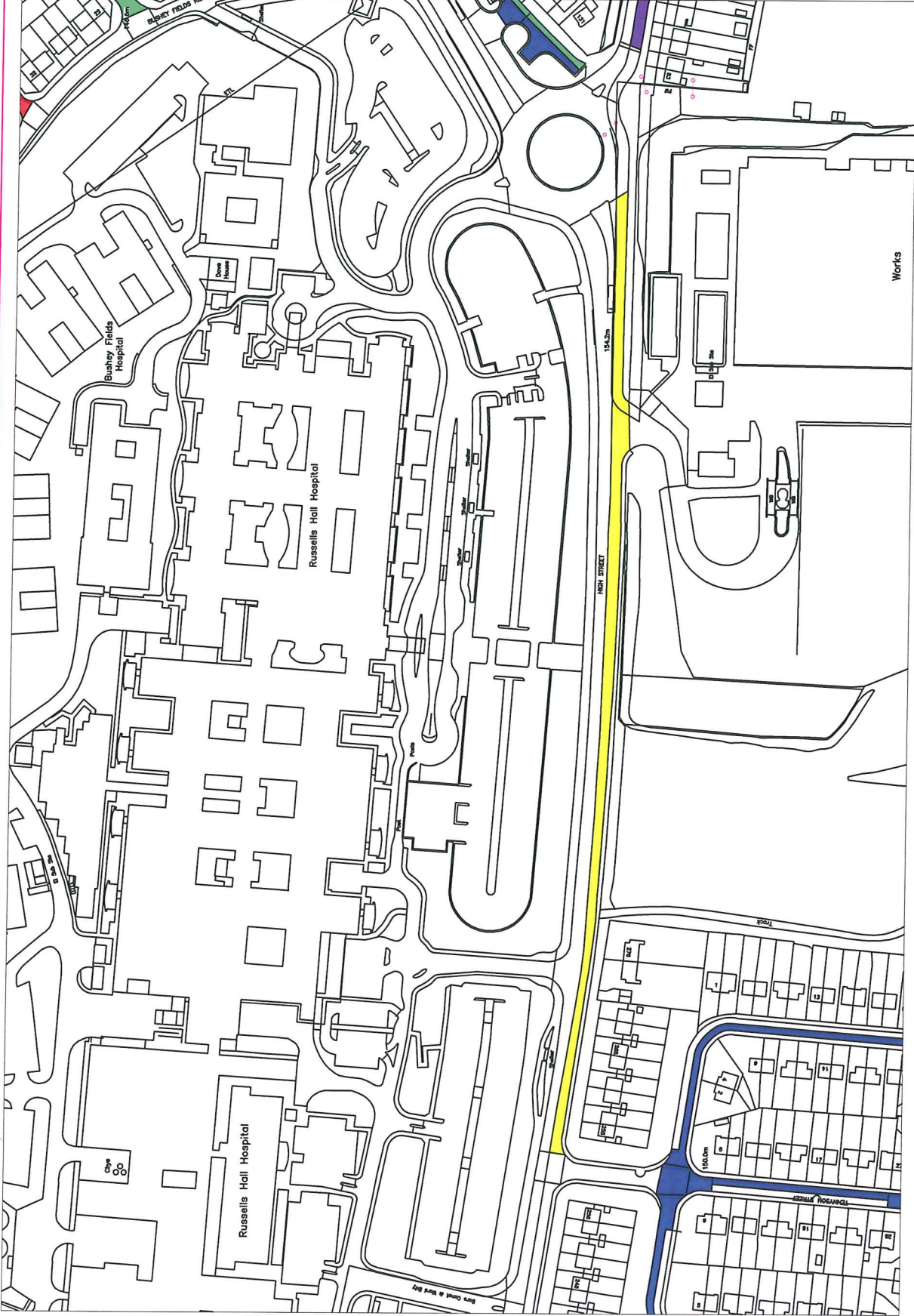
No Loading  
7.30 - 9.30am &  
4.30 - 6.30pm  
Monday - Friday



Based upon the Ordnance Survey mapping with the permission of the Controller of Her Majesty's Stationery Office © Crown copyright. Unauthorised copying or reuse of this information may lead to prosecution or civil proceedings.  
Dudley M.B.C. 100019566



Directorate of the Urban Environment  
Economic Regeneration Division - Traffic & Road Safety  
General House, West Square Park  
Dudley, West Midlands, B15 2JH  
www.dudley.gov.uk



|  |                         |                         |                 |                   |             |                       |      |
|--|-------------------------|-------------------------|-----------------|-------------------|-------------|-----------------------|------|
| Project<br>Russells Hall Traffic Working Group | Location<br>High Street | Date<br>Nov 2010        | Revision No     | Checked By<br>HLM | Description | Approved<br>Programme | Date |
|  |                         | Scale<br>1:2500<br>@ A4 | Drawn By<br>HLM |                   |             |                       |      |
| Title<br>Proposed peak hour loading ban TR0    |                         | Drawing No<br>TM 3158   |                 |                   |             |                       |      |





**Key**

Limited Waiting  
 Mon – Sat  
 9am – 5pm  
 2 Hours  
 No Return 3  
 hours



Based upon the Ordnance Survey  
 mapping with the permission of the  
 Controller of Her Majesty's Stationary  
 Office. © Crown copyright. Unauthorised  
 reproduction may lead to prosecution or civil  
 proceedings  
 Dudley M.B.C. 100019566



|   |                           |                         |                   |             |        |      |
|---|---------------------------|-------------------------|-------------------|-------------|--------|------|
| Project<br>Russells Hall Traffic Working<br>Group | Location<br>Pensnett Road | Date<br>Jan<br>2011     | Revision No       | Description | Author | Date |
|   |                           | Scale<br>1:1250<br>@ A4 | Checked By<br>HLM |             |        |      |
| Title<br>Proposed Limited Waiting TR0             | Drawing No<br>TM 3195     | Drawn By<br>HLM         | Checked By<br>HLM | Description | Author | Date |

Directorate of the Urban Environment  
 Economic Regeneration Division - Traffic & Road Safety  
[www.dudley.gov.uk](http://www.dudley.gov.uk)

