





Key:

Prohibition of Driving except for access




No Waiting 10am-11am & 2pm-3pm Monday -Friday

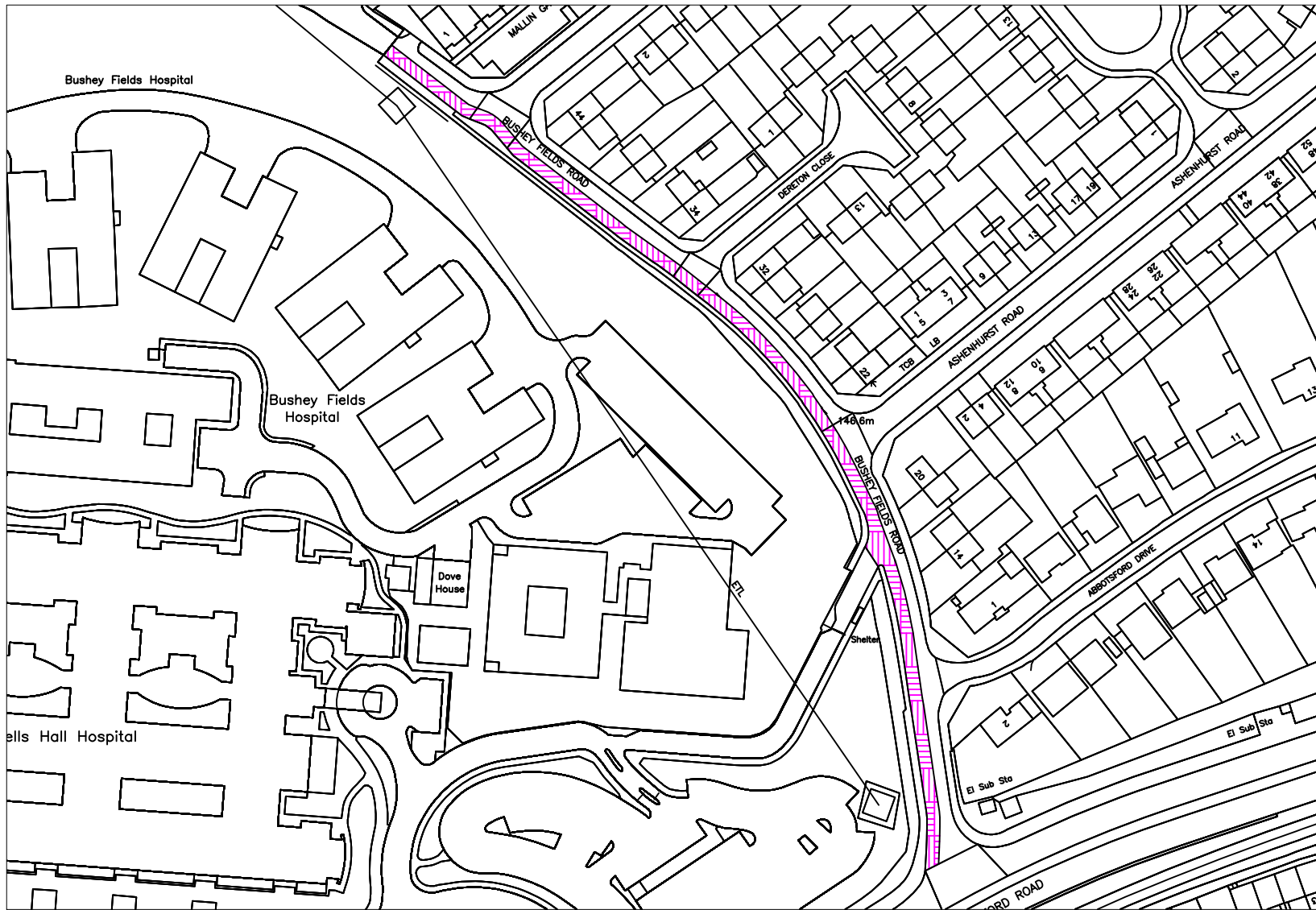


Based upon the Ordnance Survey mapping with the permission of the Controller of Her Majesty's Stationery Office © Crown copyright. Unauthorised reproduction infringes Crown copyright and may lead to prosecution or civil proceedings

Dudley M.B.C. 100019566 \_ \_ / \_ \_ / \_ \_




Project Russells Hall Traffic Working Group		Location Abbotsford Drive, Dereton Close, Pearce Close, Middlepark Road and Ashenhurt Road		Date Nov 2010	Revision No	Directorate of the Urban Environment Economic Regeneration Division - Traffic & Road Safety Council House, Mary Stevens Park Stourbridge Road, Edgbaston, D10 2AA www.dudley.gov.uk		 Dudley Metropolitan Borough Council							
Title Proposed Prohibition of Driving except for access and Restriction of Waiting TRO		Drawing No TM 3155	Scale 1:2500 © A4	Drawn By HLM	Checked By PVG	<table border="1"> <thead> <tr> <th>Revision No.</th> <th>Description</th> <th>Approved Project Engineer</th> <th>Date</th> </tr> </thead> <tbody> <tr> <td> </td> <td> </td> <td> </td> <td> </td> </tr> </tbody> </table>			Revision No.	Description	Approved Project Engineer	Date			
Revision No.	Description	Approved Project Engineer	Date												



Key

Revocation of current Prohibition of Waiting and replace with Restriction of Waiting Monday–Friday 10am – 11am & 2pm – 3pm




Based upon the Ordnance Survey mapping with the permission of the Controller of Her Majesty's Stationery Office © Crown copyright. Unauthorised reproduction infringes Crown copyright and may lead to prosecution or civil proceedings  
 Dudley M.B.C. 100019566 — / — / —

Project Russells Hall Traffic Working Group		Location Bushey Fields Road		Date Jan 2011	Revision No A								
Title Proposed revocation TRO		Drawing No TM 3201a	Scale NTS	Drawn By HLM	Checked By PVG								
						Revision No.	Description	Approved By	Date				

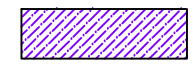
Directorate of the Urban Environment  
 Economic Regeneration Division - Traffic & Road Safety  
 Council House, Mary Stevens Park  
 Southside, West Midlands, B16 8AA  
 www.dudley.gov.uk





Key

Limited Waiting  
 Mon – Sat  
 9am – 5pm  
 2 Hours  
 No Return 3  
 hours

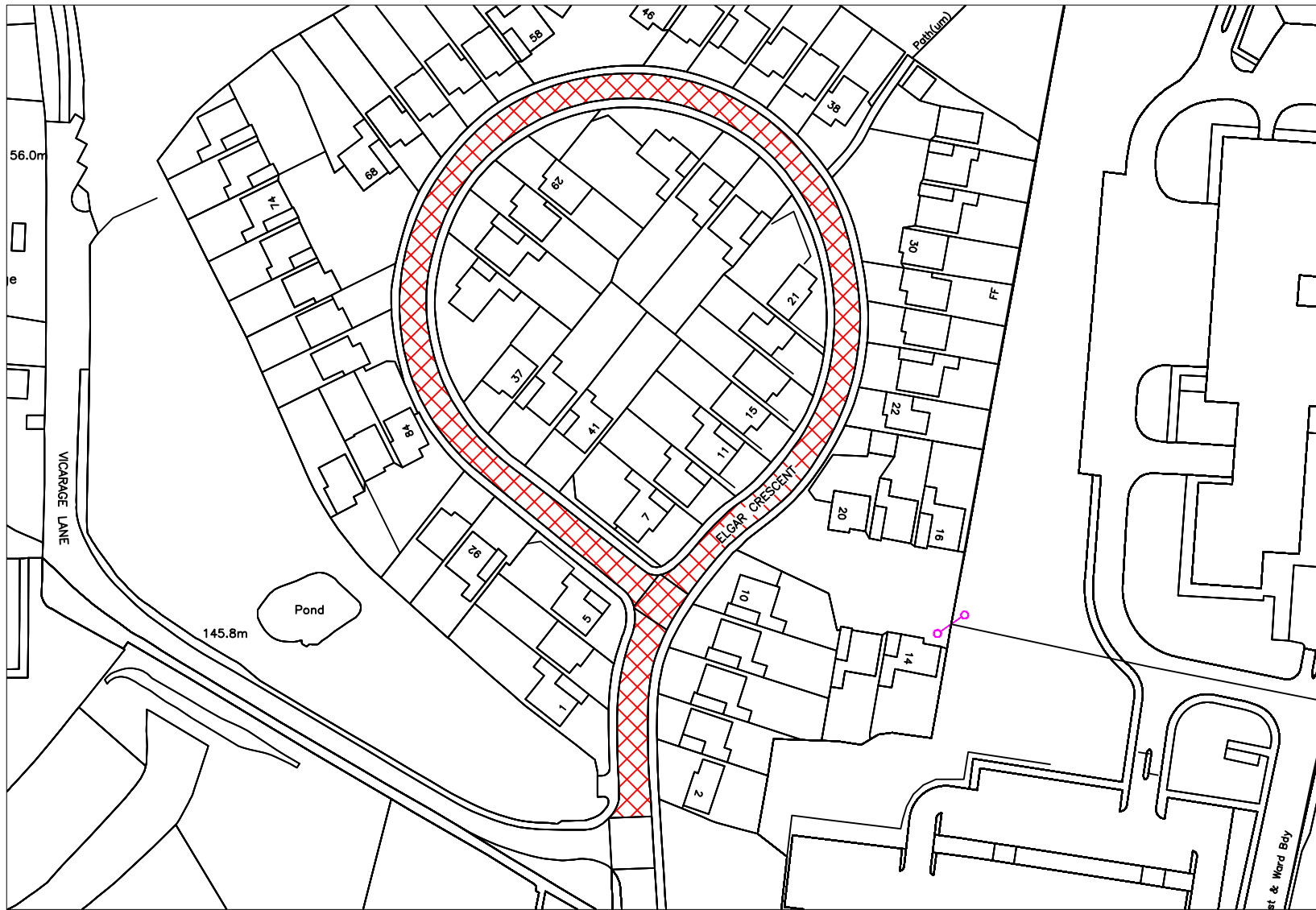


Based upon the Ordnance Survey mapping with the permission of the Controller of Her Majesty's Stationary Office © Crown copyright. Unauthorised reproduction infringes Crown copyright and may lead to prosecution or civil proceedings  
 Dudley M.B.C. 100019566 — / — / —

Project Russells Hall Traffic Working Group		Location Pensnett Road		Date Jan 2011	Revision No A		
Title Proposed Limited Waiting TRO		Drawing No TM 3195	Scale NTS	Drawn By HLM	Checked By PVG		
				Author	Description	Approved Project Engineer	Date


Directorate of the Urban Environment  
 Economic Regeneration Division - Traffic & Road Safety  
 Council House, Mary Stevens Park  
 Southside, West Midlands, B16 9AA  
[www.dudley.gov.uk](http://www.dudley.gov.uk)





Key:

Prohibition of Driving  
except for access



Based upon the Ordnance Survey  
mapping with the permission of the  
Controller of Her Majesty's Stationary  
Office © Crown copyright. Unauthorised  
reproduction infringes Crown copyright  
and may lead to prosecution or civil  
proceedings

Dudley M.B.C. 100019566 — / — / —

Project  
Russells Hall Traffic Working  
Group

Location  
Elgar Crescent

Date  
Nov  
2010

Revision No

Directorate of the Urban Environment  
Economic Regeneration Division - Traffic & Road Safety  
Council House, Mary Stevens Park  
Stourbridge, West Midlands, DY8 3AA  
[www.dudley.gov.uk](http://www.dudley.gov.uk)



Title  
Proposed Prohibition of Driving  
except for access TRO

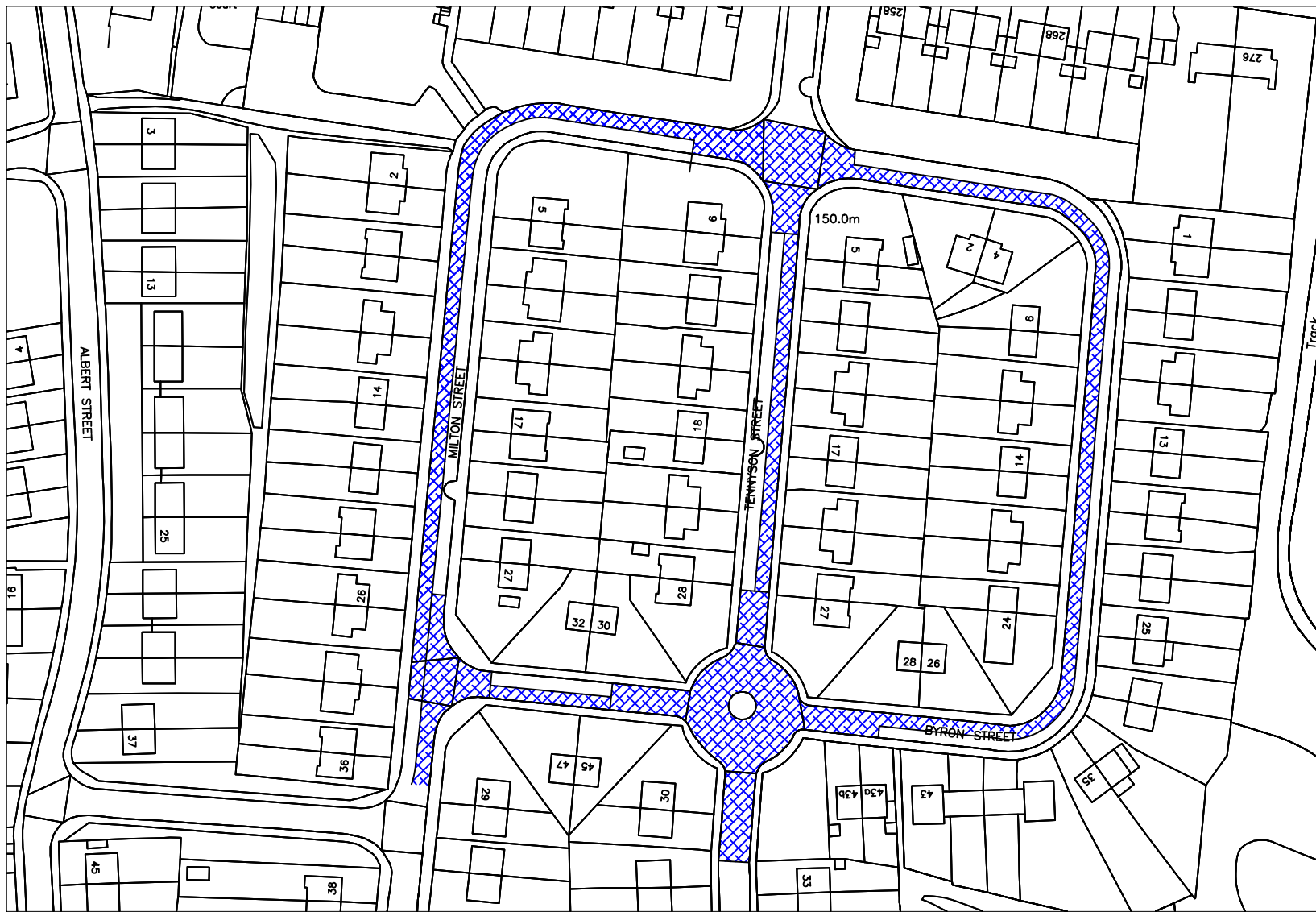
Drawing No  
TM 3159

Scale  
NTS

Drawn By  
HLM

Checked By  
PVG

Revision No.	Description	Approved Project Engineer	Date



Key

No Waiting at any time

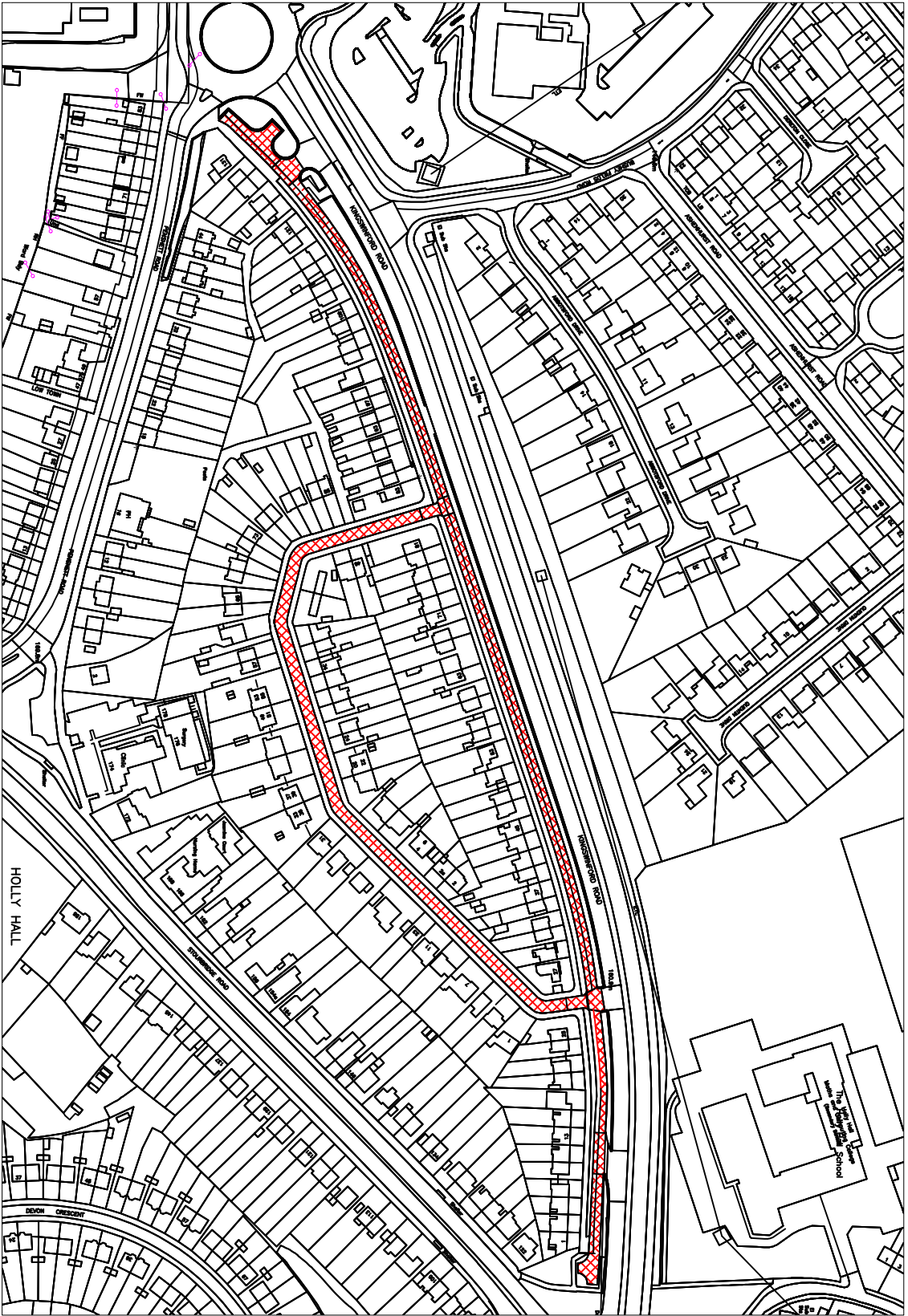
Based upon the Ordnance Survey mapping with the permission of the Controller of Her Majesty's Stationery Office © Crown copyright. Unauthorised reproduction infringes Crown copyright and may lead to prosecution or civil proceedings  
 Dudley M.B.C. 100019566

Project Russells Hall Traffic Working Group		Location Tennyson Street, Milton Street, Byron Street		Date Nov 2010	Revision No				
Title Proposed Prohibition of Waiting TRO		Drawing No TM 3156	Scale NTS	Drawn By HLM	Checked By PVG				
						Revision No.	Description	Approved Project Engineer	Date

Directorate of the Urban Environment  
 Economic Regeneration Division - Traffic & Road Safety  
 Council House, Mary Stevens Park  
 Sharrington Road, Edgbaston, B15 2AA  
 www.dudley.gov.uk







Key:  
 Prohibition of Driving  
 except for access



Based upon the Ordnance Survey file held by the Controller of Her Majesty's Stationery Office © Crown copyright. Unauthorised reproduction infringes Crown copyright and may lead to prosecution or civil proceedings.  
 Dudley M.S.C. 1000195866

**Project**  
 Russells Hall Traffic Working  
 Group

**Title**  
 Proposed Prohibition of Driving  
 except for access TRO

**Location**  
 Kingswinford Road Service  
 Road, Hilderic Crescent

**Drawing No**  
 TM 3261

**Scale**  
 NTS

**Date**  
 March  
 2011

**Drawn By**  
 HLM

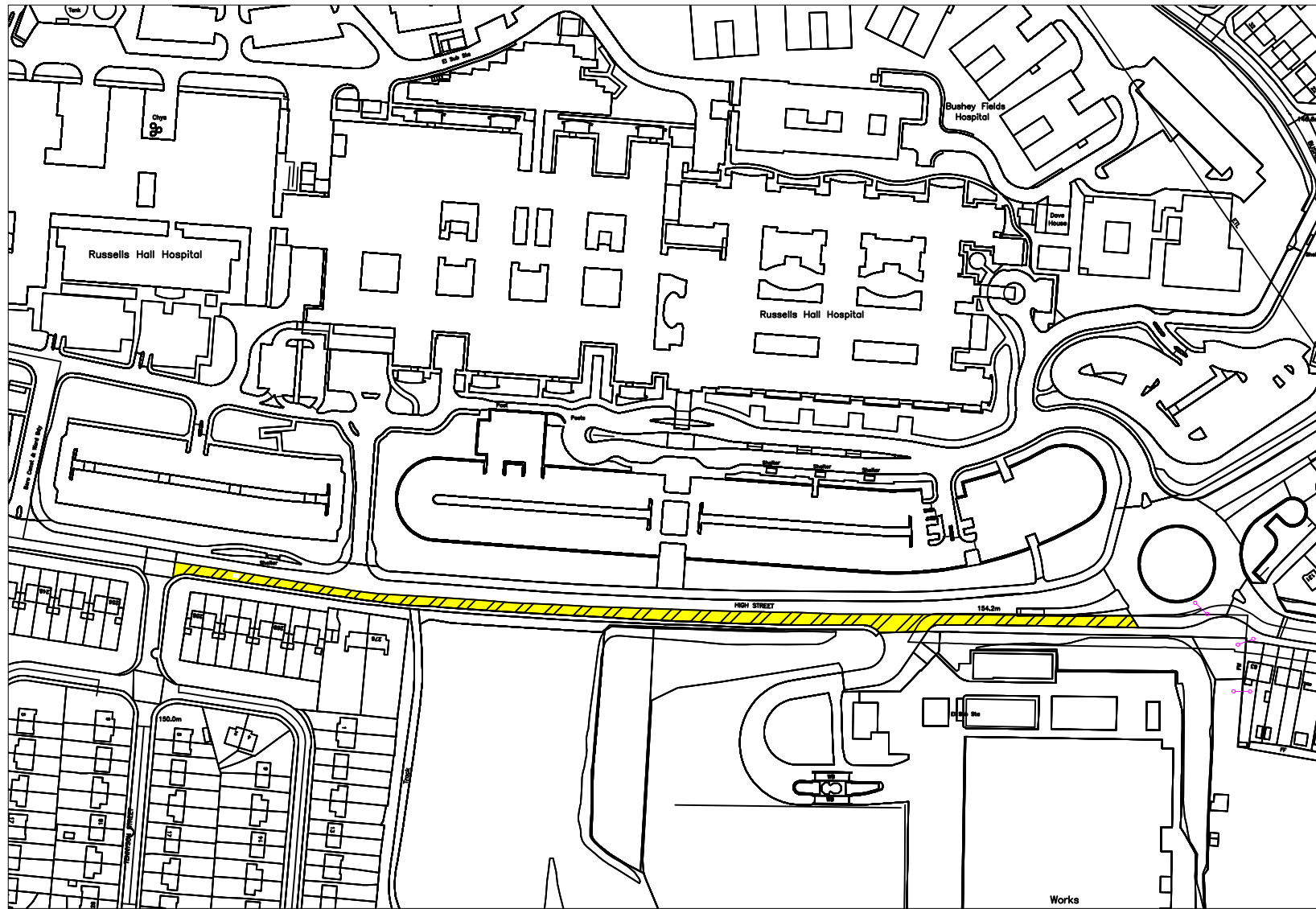
**Revision No**

**Checked By**  
 PVG

Revision	Description	Checked By	Date

**Directorate of the Urban Environment**  
 Economic Regeneration Division - Traffic & Road Safety  
 Contact: Helen King, Steven Park  
 Email: hking@ Dudley.gov.uk, spark@ Dudley.gov.uk

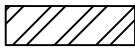




N  
↑

Key

No Loading  
7.30 – 9.30am &  
4.30 – 6.30pm  
Monday – Friday

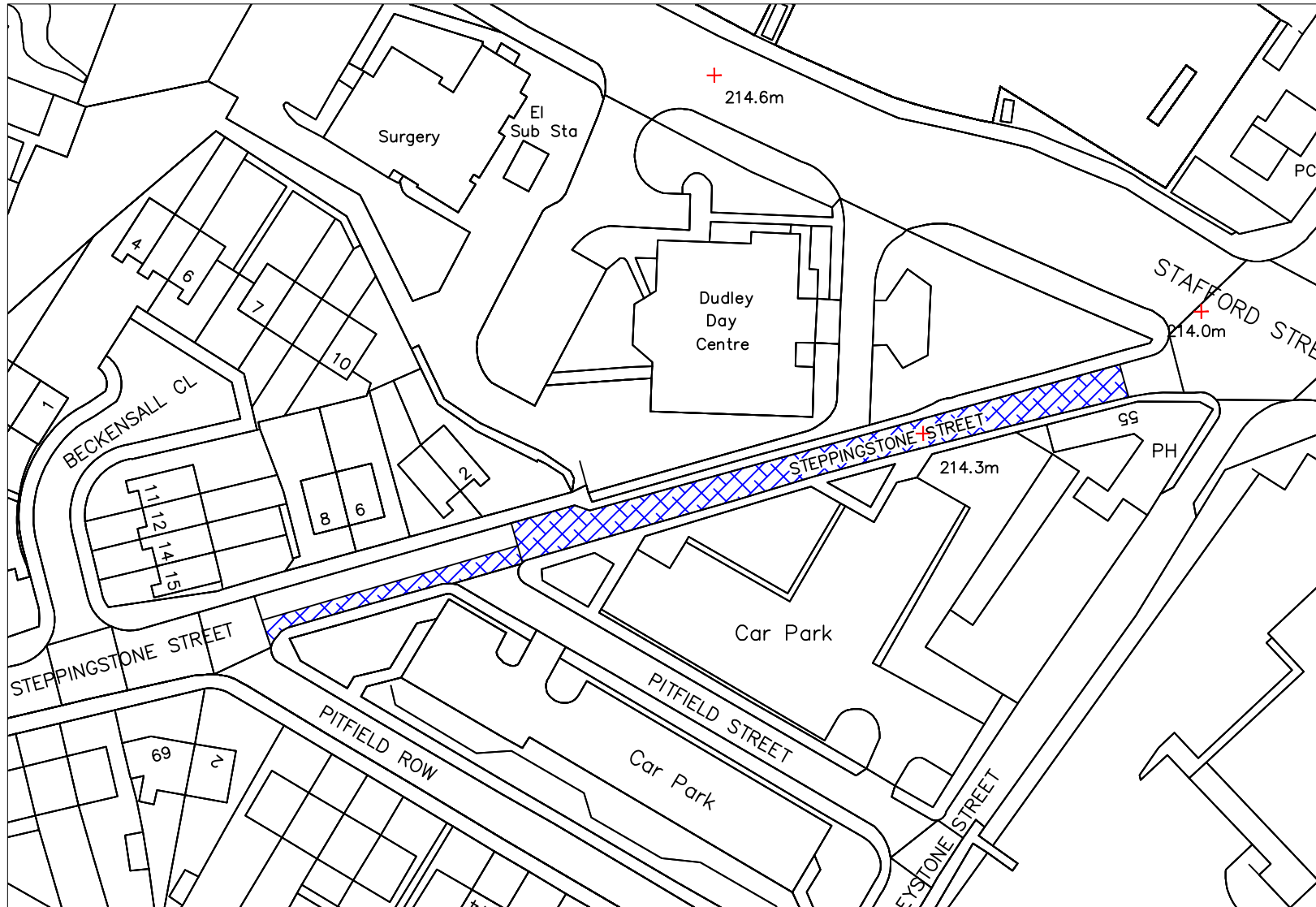


Based upon the Ordnance Survey mapping with the permission of the Controller of Her Majesty's Stationery Office © Crown copyright. Unauthorised reproduction infringes Crown copyright and may lead to prosecution or civil proceedings  
Dudley M.B.C. 100019566 — / — / —

Project Russells Hall Traffic Working Group		Location High Street, Pensnett		Date Nov 2010	Revision No								
Title Proposed peak hour loading ban TRO		Drawing No TM 3158	Scale NTS	Drawn By HLM	Checked By PVG								
						Revision No.	Description	Approved Project Engineer	Date				

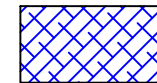
Directorate of the Urban Environment  
Economic Regeneration Division - Traffic & Road Safety  
Council House, Mary Stevens Park  
Stourbridge, West Midlands, DY8 3AA  
www.duddey.gov.uk





Key

No Waiting  
at any  
time



Based upon the Ordnance Survey mapping with the permission of the Controller of Her Majesty's Stationery Office © Crown copyright. Unauthorised reproduction infringes Crown copyright and may lead to prosecution or civil proceedings  
Dudley M.B.C. 100019566

Project	Prohibition of Waiting		Location	Steppingstone Street, Dudley		Date	Feb 11		Revision No		
Title	Proposed TRO		Drawing No	TM 3200/A		Scale	NTS		Drawn By	HLM	
						Checked By	PVG				
						Revision No.	Description	Approved Project Engineer	Date		

Directorate of the Urban Environment  
Economic Regeneration Division - Traffic & Road Safety  
Council House, Mary Stevens Park  
Stourbridge, West Midlands, DY8 3AA  
www.duddey.gov.uk

