

Council House  
Mary Stevens Park  
Stourbridge  
West Midlands  
DY8 2AA.

MR J. ANDERSON  
HEAD OF ENGINEERING

**Dudley**  
Metropolitan Borough Council

**DIRECTORATE OF THE  
URBAN ENVIRONMENT**

Project **BLACKACRE ROAD DUDLEY**  
Title **BETWEEN SHEDDEN STREET, DANDO ROAD DUDLEY**  
**PROHIBITION OF DRIVING**

Drawing No.  
**TRS/TM/551**

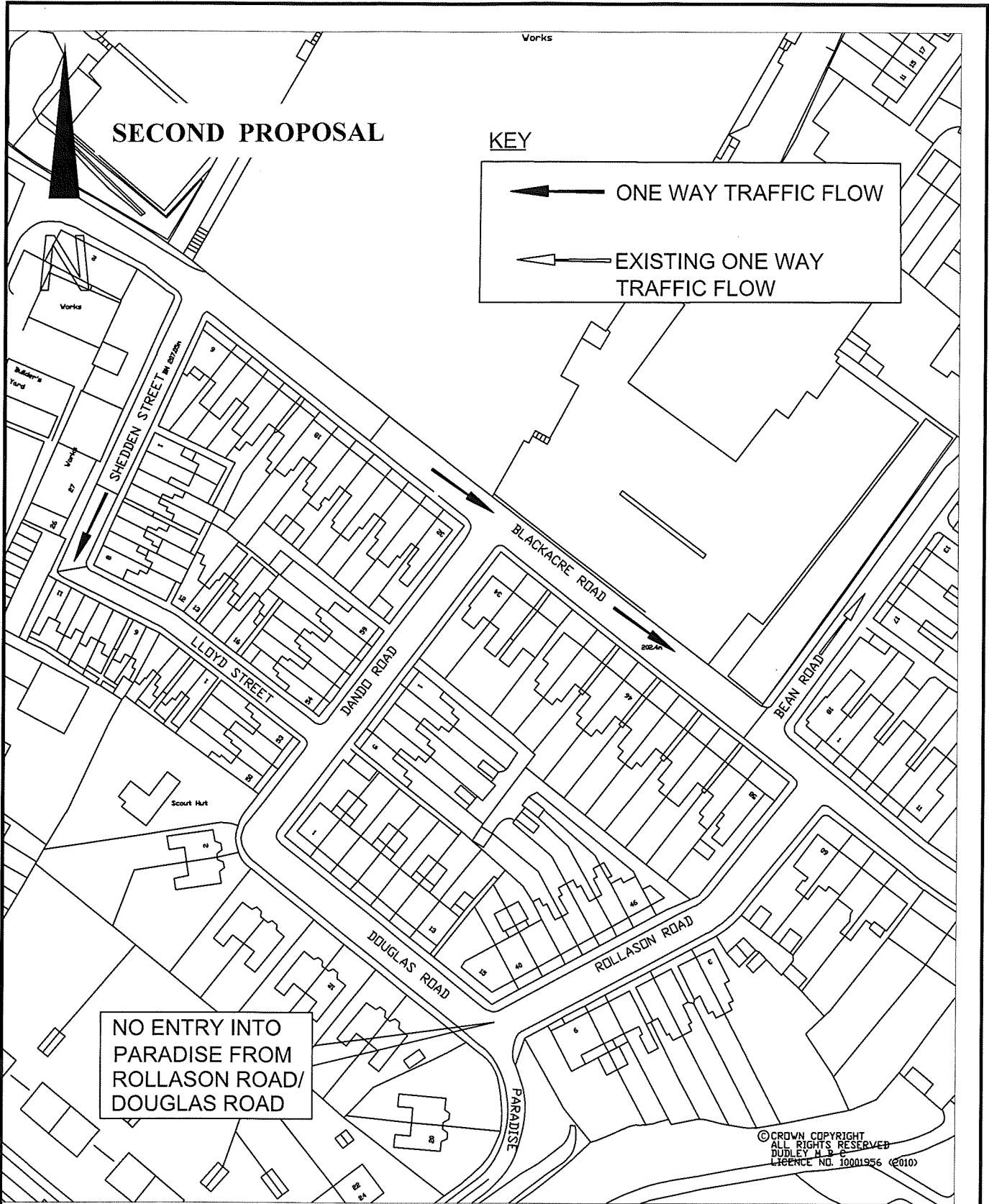
Drawn By  
**JL**

Checked By  
**PVG**

Revision No.


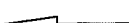
Date **25/05/10**

Scale **1:1250**



**SECOND PROPOSAL**

**KEY**

 ONE WAY TRAFFIC FLOW  
 EXISTING ONE WAY TRAFFIC FLOW

**NO ENTRY INTO  
PARADISE FROM  
ROLLASON ROAD/  
DOUGLAS ROAD**

© CROWN COPYRIGHT  
ALL RIGHTS RESERVED  
DUDLEY M.B.C.  
LICENCE NO. 10001956 (©10)

Council House  
Mary Stevens Park  
Stourbridge  
West Midlands  
DY8 2AA.



**DIRECTORATE OF THE  
URBAN ENVIRONMENT**

Project **BLACKACRE ROAD DUDLEY**  
Title **BETWEEN SHEDDEN STREET, DANDO ROAD DUDLEY**  
**PROHIBITION OF DRIVING**

Drawing No.  
**TRS/TM/551A**

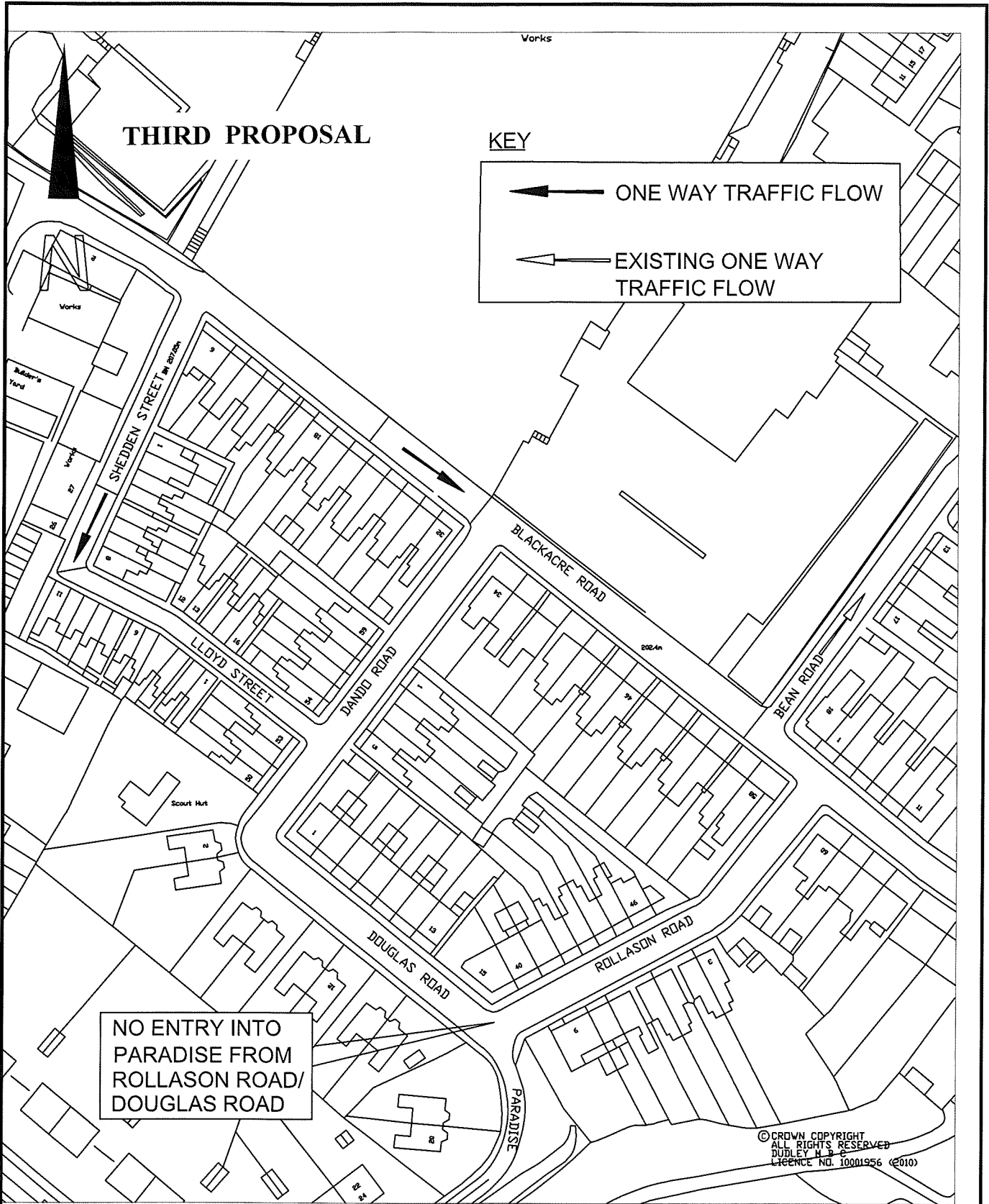
Drawn By  
**JL**

Checked By  
**PVG**

Revision No.  
**A**

Date **29/11/10**

Scale **1:1250**



**THIRD PROPOSAL**

**KEY**

ONE WAY TRAFFIC FLOW  
 EXISTING ONE WAY TRAFFIC FLOW

NO ENTRY INTO PARADISE FROM ROLLASON ROAD/ DOUGLAS ROAD

© CROWN COPYRIGHT  
ALL RIGHTS RESERVED  
DUDLEY M.B.C.  
LICENCE NO. 10001956 (2010)

Council House  
Mary Stevens Park  
Stourbridge  
West Midlands  
DY8 2AA.



DIRECTORATE OF THE  
URBAN ENVIRONMENT

Project **BLACKACRE ROAD DUDLEY**  
Title **BETWEEN SHEDDEN STREET, DANDO ROAD DUDLEY**  
**TRAFFIC REGULATIONS**

Drawing No.  
**TRS/TM/551B**

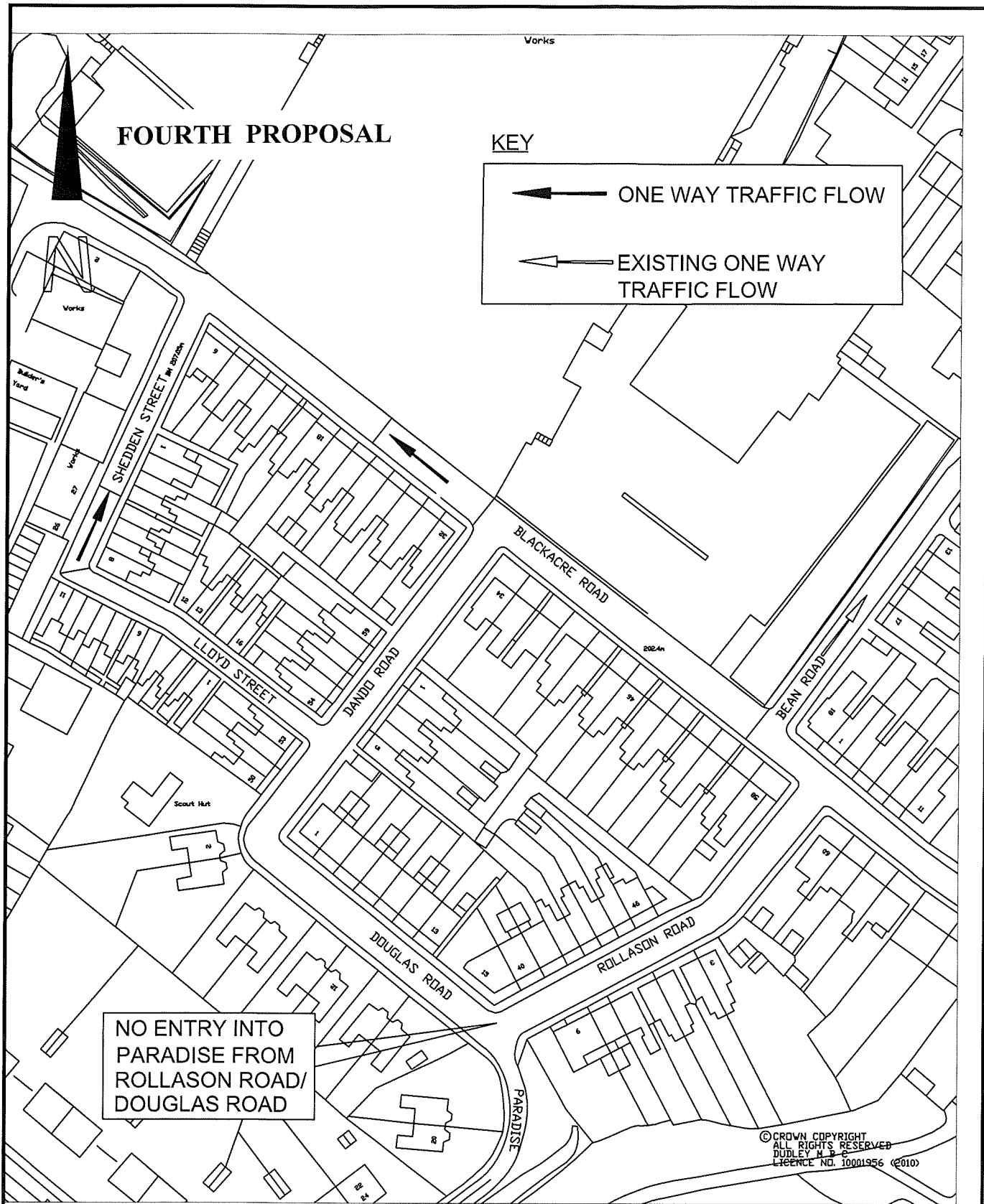
Drawn By  
**JL**

Checked By  
**PVG**

Revision No.  
**B**

Date  
**29/11/10**

Scale  
**1:1250**



Council House  
Mary Stevens Park  
Stourbridge  
West Midlands  
DY8 2AA.

**Dudley**  
Metropolitan Borough Council

**DIRECTORATE OF THE  
URBAN ENVIRONMENT**

Project **BLACKACRE ROAD DUDLEY**  
Title **BETWEEN SHEDDEN STREET, DANDO ROAD DUDLEY  
TRAFFIC REGULATIONS**

Drawing No.  
**TRS/TM/551C**

Drawn By  
**JL**

Checked By  
**PVG**

Revision No.  
**C**

Date  
**29/11/10**

Scale  
**1:1250**



Council House  
Mary Stevens Park  
Stourbridge  
West Midlands  
DY8 2AA.



DIRECTORATE OF THE  
URBAN ENVIRONMENT

Project **SELBOURNE ROAD, NORMAN STREET AND  
PARK HILL STREET DUDLEY**  
Title **ONE WAY TRAFFIC FLOW**

Drawing No.  
**TRS/TM/553A**

Drawn By  
**JL**

Checked By  
**PVG**

Revision No.  
**A**

Date  
**29/11/10**

Scale  
**1:1250**