



Key:

Prohibition of Driving  
except for access

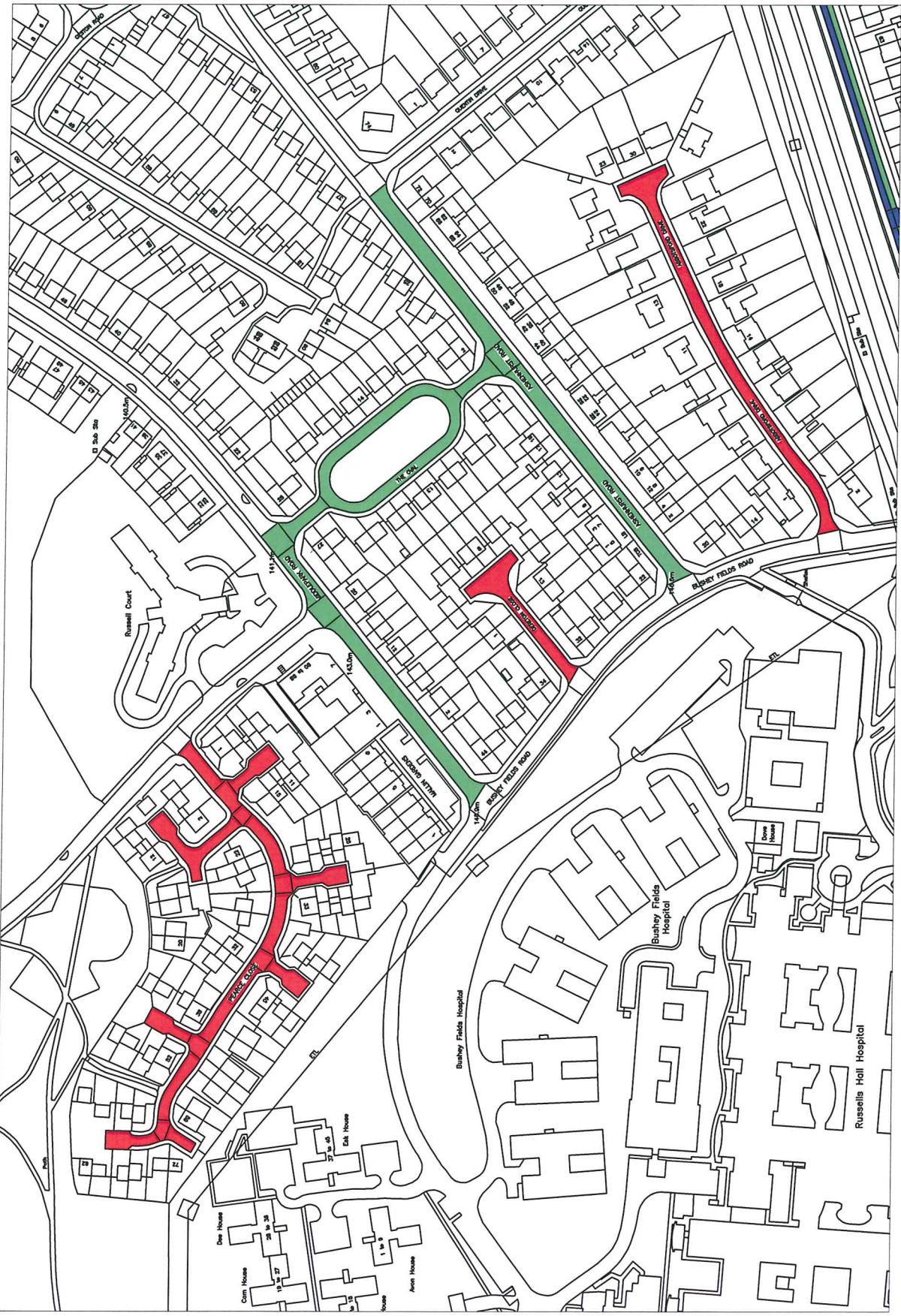


No Waiting 10am-11am  
& 2pm-3pm  
Monday -Friday



Based upon the Ordnance Survey  
mapping with the permission of the  
Controller of Her Majesty's Stationary  
Office. Copying in whole or in part  
reproduction infringes Crown copyright  
and may lead to prosecution or civil  
proceedings

Dudley M.B.C. 100019566



Directorate of the Urban Environment  
Economic Regeneration Division - Traffic & Road Safety  
www.dudley.gov.uk  
0121 653 2000

Project Russells Hall Traffic Working Group	Location Abbotsford Drive, Dereton Close, Pearce Close, Middlepark Road and Ashenhurst Road	Date Nov 2010	Revision No	Checked By PVG	Drawn By HLM	Scale 1:2500 @ A4	Drawing No TM 3155	Title Proposed Prohibition of Driving except for access and Restriction of Waiting TRO	Author	Drawn	Checked	Issue
									Description	Project Manager	Project Engineer	Date



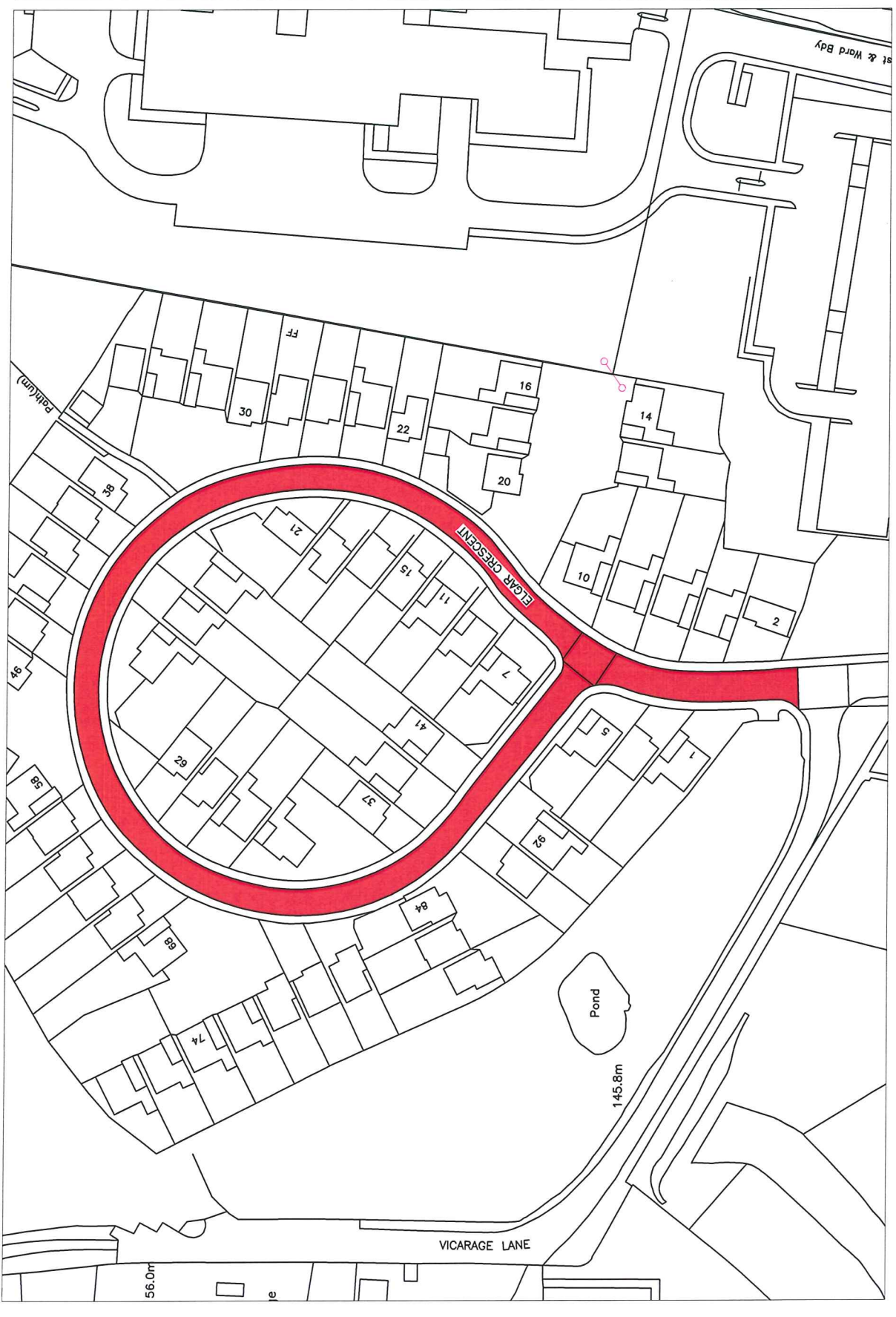
Key:

Prohibition of Driving  
except for access



Based upon the Ordnance Survey  
mapping with the permission of the  
Controller of Her Majesty's Stationery  
Office. Crown copyright. All rights reserved.  
No reproduction in any form or by any means  
electronic or mechanical, including  
photocopying, recording, or by any  
information storage and retrieval system,  
without the prior written permission of  
the Controller of Her Majesty's Stationery  
Office. Any unauthorised reproduction  
infringes Crown copyright  
and may lead to prosecution or civil  
proceedings

Dudley M.B.C. 100019566 - / - / -



Directorate of the Urban Environment  
Economic Regeneration Division - Traffic & Road Safety  
Central House, Mary Street, Park  
Dudley, West Midlands, B15 2JH  
www.dudley.gov.uk

Revision No	Date	Drawn By	Checked By	Description	Approved Signature	Date

Revision No	Date	Drawn By	Checked By

Location	Scale
Elgar Crescent	1:1250 @ A4

Project	Drawing No
Russells Hall Traffic Working Group	TM 3159
Title	
Proposed Prohibition of Driving except for access TRO	



Key

No Waiting at any time



Key

No Waiting 10am-11am & 2pm-3pm Monday - Friday



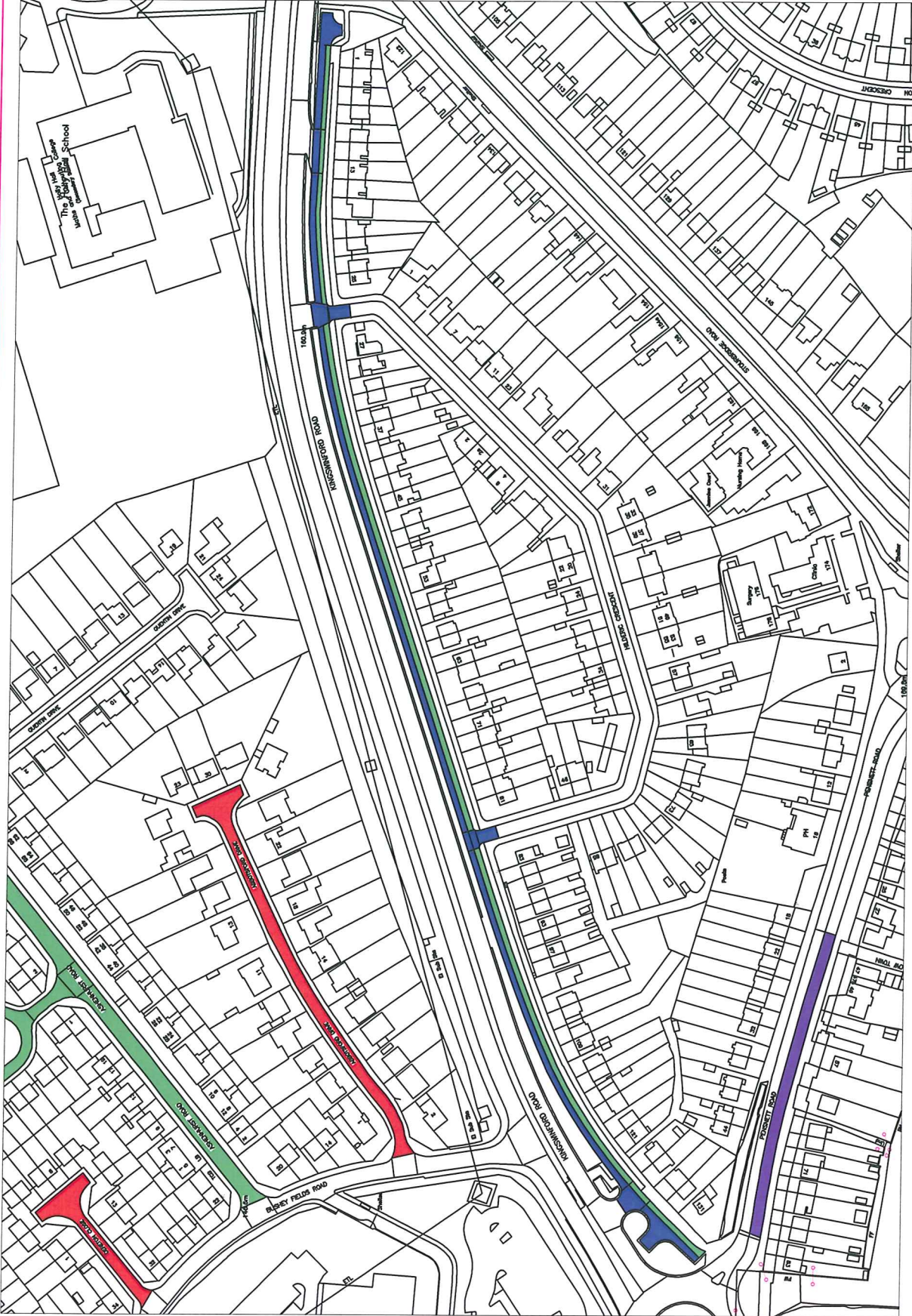
Based upon the Ordnance Survey mapping with the permission of the Controller of Her Majesty's Stationery Office, copyright, Unauthorised reproduction, in any form, without the prior written consent of the Controller, may lead to prosecution or civil proceedings

Dudley M.B.C. 100019586



Directorate of the Urban Environment  
Economic Regeneration Division - Traffic & Road Safety

Stourbridge, Walsley, Sandwell, West Midlands, B64 6YU  
www.dudley.gov.uk



Project Russells Hall Traffic Working Group	Location Kingswinford Road Service Road, Hildric Crescent	Date Nov 2010	Revision No	Revision	
				Number	Date
Title Proposed Prohibition of Waiting and Restriction of Waiting TRO	Drawing No TM 3157	Scale 1:2500 @ A4	Checked By HLM	Description	
				Number	Date

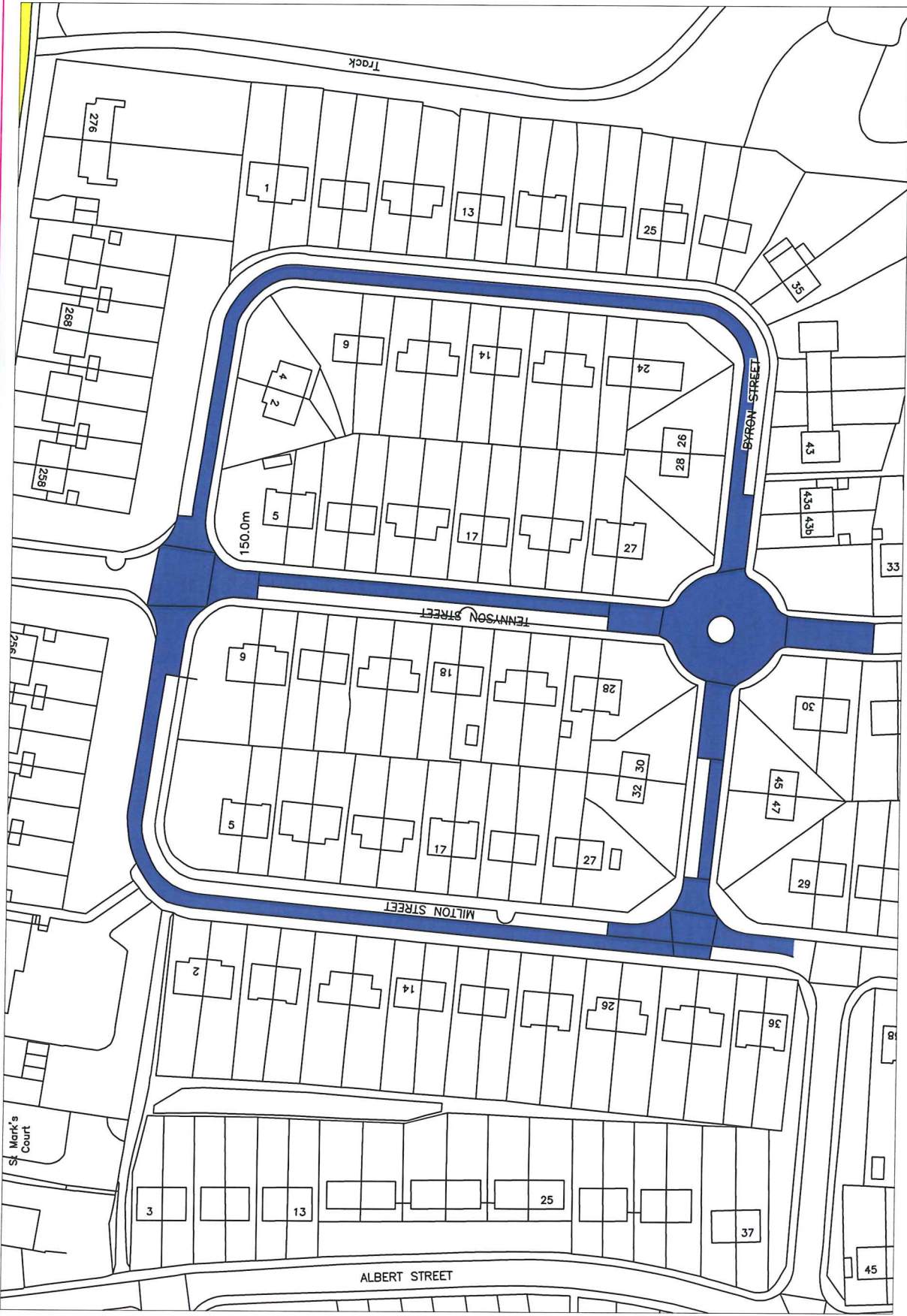


Key

No Waiting at any time



Based upon the Ordnance Survey mapping with the permission of the Controller of Her Majesty's Stationery Office. Crown copyright. Unauthorised copying, reuse or distribution in any form may lead to prosecution or civil proceedings.  
Dudley M.B.C. 100019586



Directorate of the Urban Environment  
Economic Regeneration Division - Traffic & Road Safety  
Dudley Metropolitan Borough Council, 1910, 2004  
www.dudley.gov.uk

Project Russells Hall Traffic Working Group	Location Tennyson Street, Milton Street, Byron Street	Date Nov 2010	Revision No	Checked By HLM	Description	Date
Title Proposed Prohibition of Waiting TRO						



Key

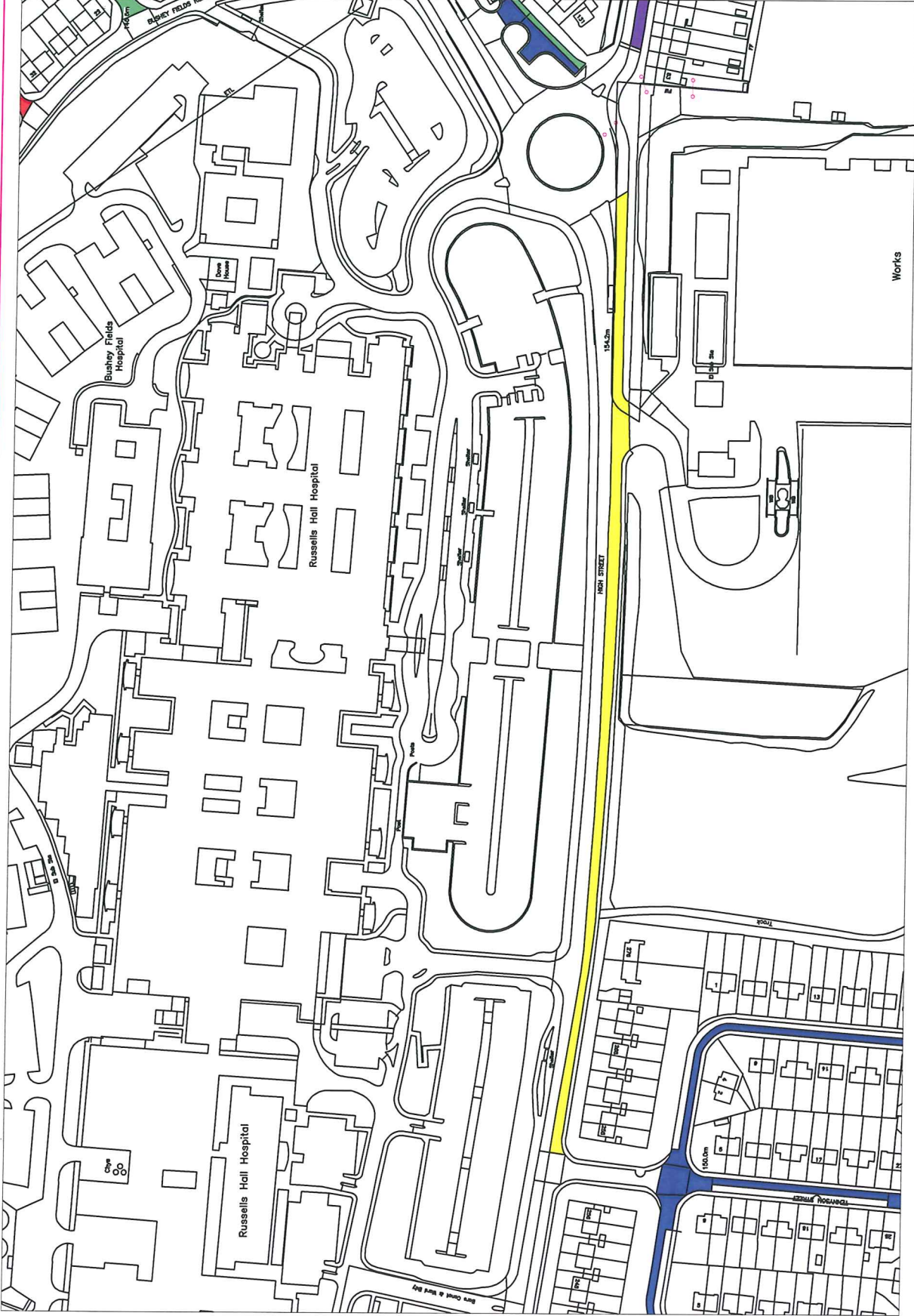
No Loading  
7.30 - 9.30am &  
4.30 - 6.30pm  
Monday - Friday



Based upon the Ordnance Survey mapping with the permission of the Controller of Her Majesty's Stationery Office © Crown copyright. Unauthorised copying or reuse of this information may lead to prosecution or civil proceedings.  
Dudley M.B.C. 100019566



Directorate of the Urban Environment  
Economic Regeneration Division - Traffic & Road Safety  
General House, West Square Park  
Dudley, West Midlands, B15 2JH  
www.dudley.gov.uk



Project Russells Hall Traffic Working Group	Location High Street	Date Nov 2010	Revision No	Checked By HLM	Description	Approved Programme	Date
		Scale 1:2500 @ A4	Drawn By HLM				
Title Proposed peak hour loading ban TR0		Drawing No TM 3158					



Key

Limited Waiting  
Mon - Sat  
9am - 5pm  
2 Hours  
No Return 3  
hours



Based upon the Ordnance Survey  
mapping with the permission of the  
Controller of Her Majesty's Stationary  
Office. © Crown copyright. Unauthorised  
reproduction infringes Crown copyright  
and may lead to prosecution or civil  
proceedings  
Dudley M.B.C. 100019566



Project Russells Hall Traffic Working Group		Location Pensnett Road		Revision No	
Title Proposed Limited Waiting TR0		Drawing No TM 3195		Date Jan 2011	
Scale 1:1250 @ A4		Drawn By HLM		Checked By	
				Author	
				Description	
				Date	

Directorate of the Urban Environment  
Economic Regeneration Division - Traffic & Road Safety  
www.dudley.gov.uk

