A456 THE GRANGE ROUNDABOUT - PROPOSED JUNCTION IMPROVEMENT

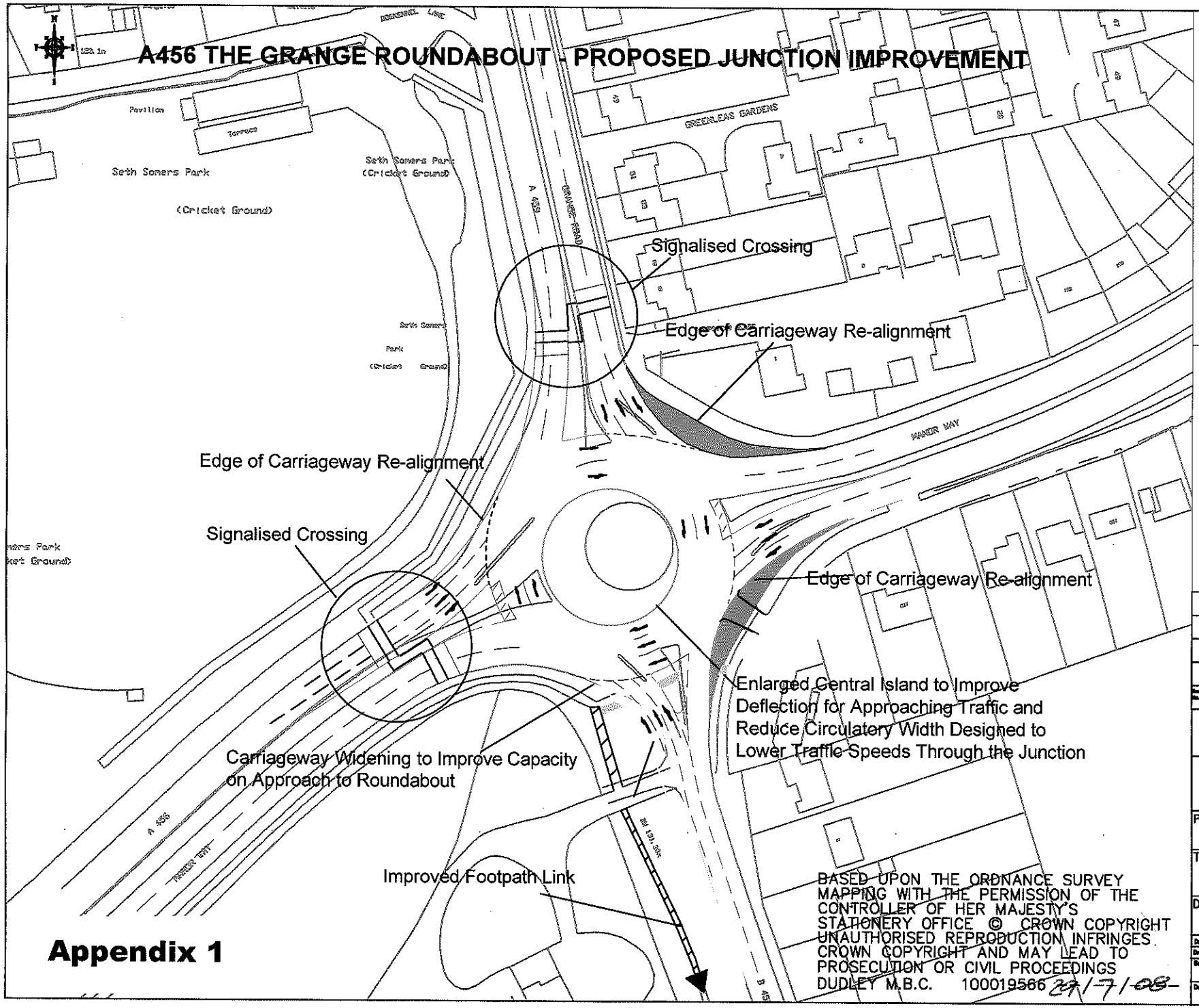

BASED UPON THE ORDNANCE SURVEY MAPPING WITH THE PERMISSION OF THE CONTROLLER OF HER MAJESTY'S STATIONERY OFFICE © CROWN COPYRIGHT UNAUTHORISED REPRODUCTION INFRINGES CROWN COPYRIGHT AND MAY LEAD TO PROSECUTION OR CIVIL PROCEEDINGS DUDLEY M.B.C. 100019566 29/7/08

Appendix 1

FOR FURTHER INFORMATION CONTACT THE TRANSPORTATION TEAM ON 01384 814686 or 01384 815425

Revision No.	Description	Approved Project Engineer	Date

Council House, Mary Stevens Park, Stourbridge, West Midlands, DY8 2AA.

Dudley Metropolitan Borough Council

DIRECTORATE OF THE URBAN ENVIRONMENT

Project A456 THE GRANGE ROUNDABOUT

Title PROPOSED JUNCTION IMPROVEMENT PRELIMINARY LAYOUT

Drawing

Drawing Status: Draft | Tender | Working | As Built | Other

Scale	Drawn By	Checked By	Revision No.
NTS	TAB		1

Date	Drawing No.
JUNE 2008	T/2600/2

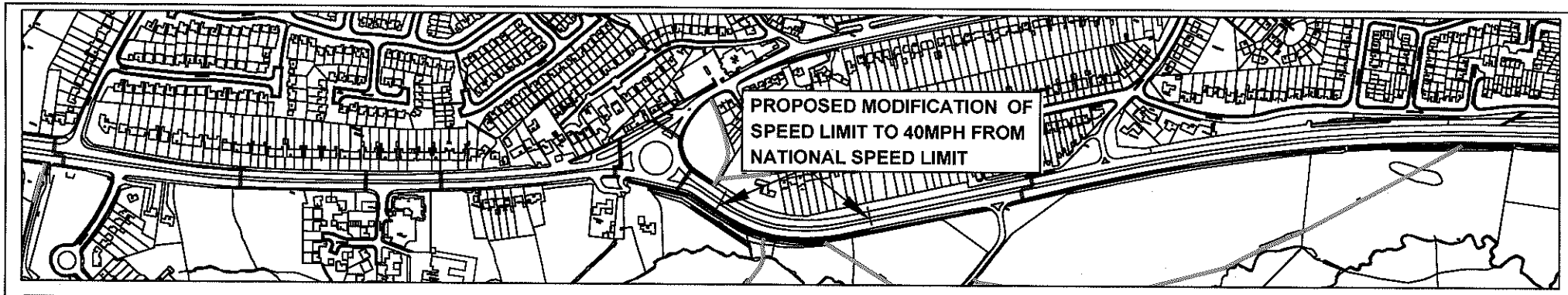

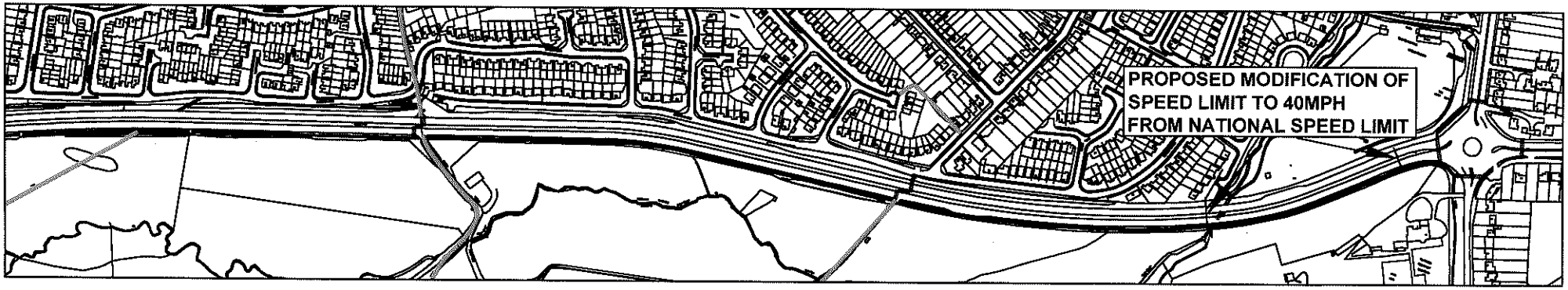

KEY:

Existing locations at which pedestrians cross

Definitive Public Rights of Way

Appendix 2

Based upon the Ordnance Survey mapping with the permission of the Controller of Her Majesty's Stationery Office © Crown copyright. Unauthorised reproduction infringes Crown copyright and may lead to prosecution or civil proceedings

Dudley M.B.C. 100019566 29/2/08

Project	Location			Revision No				
A456 Route Study								
Title	Drawing No	Scale	Drawn By	Checked By	Revision No.	Description	Approved Project Engineer	Date
Proposed Speed Limits	T/2600/6	NTS	TAB					

Directorate of the Urban Environment
Economic Regeneration Division - Transportation
Council House, Mary Stevens Park
Stourbridge, West Midlands, DY8 2AA
www.dudley.gov.uk

Dudley
Metropolitan Borough Council



Pedestrians crossing warning sign with associated 'on carriageway' marking to be placed at the appropriate locations.



Appendix 3

Based upon the Ordnance Survey mapping with the permission of the Controller of Her Majesty's Stationery Office © Crown copyright. Unauthorised reproduction infringes Crown copyright and may lead to prosecution or civil proceedings
Dudley M.B.C. 100019566 23/7/08

Project	Location			Revision No			
A456 Route Study							
Title	Drawing No	Scale	Drawn By	Checked By			
Typical Crossing Detail	T/2600/7	NTS	TAB		Revision No	Description	Approved Signature	Date

Directorate of the Urban Environment
Economic Regeneration Division - Transportation
Council House, Mary Stevens Park
Stourbridge, West Midlands, DY8 3NA
www.dudley.gov.uk

Dudley
Metropolitan Borough Council