

PUBLIC PATH STOPPING UP ORDER

TOWN AND COUNTRY PLANNING ACT 1990, SECTION 257

BOROUGH COUNCIL OF DUDLEY

BOROUGH OF DUDLEY (STOPPING UP OF PUBLIC FOOTPATH
S73, TREHERNS FARM, WORCESTER LANE, HAGLEY,
STROUBRIDGE) ORDER, 2008

This order is made by the Borough Council of Dudley ("The Council") under section 257 of the Town and Country Planning Act 1990 because it is satisfied that it is necessary to stop up the footpath to which this order relates in order to enable development to be carried out in accordance with planning permission, application number P06/1278, granted under Part III of the Town and Country Planning Act 1990 namely: the change of use from agricultural land to school sports pitches at Treherns Farm, Worcester Lane, Stourbridge.

BY THIS ORDER:

1. The footpath over the land shown by a bold black line on the attached map DC/CP/490/OP and described in the Schedule to this order ("the Schedule") shall be stopped up as provided below.
2. The stopping up of the footpath shall have effect on the date on which The Council confirms the Order.
3. The Feoffees of Old Swinford Hospital are hereby required to pay the cost of the carrying out of the said works.
4. Where immediately before the date on which the footpath is stopped up there is apparatus under, in, on, over, along or across it belonging to statutory undertakers for the purpose of carrying on their undertaking, the undertakers shall continue to have the same rights in respect of the apparatus as they then had.


SCHEDULE

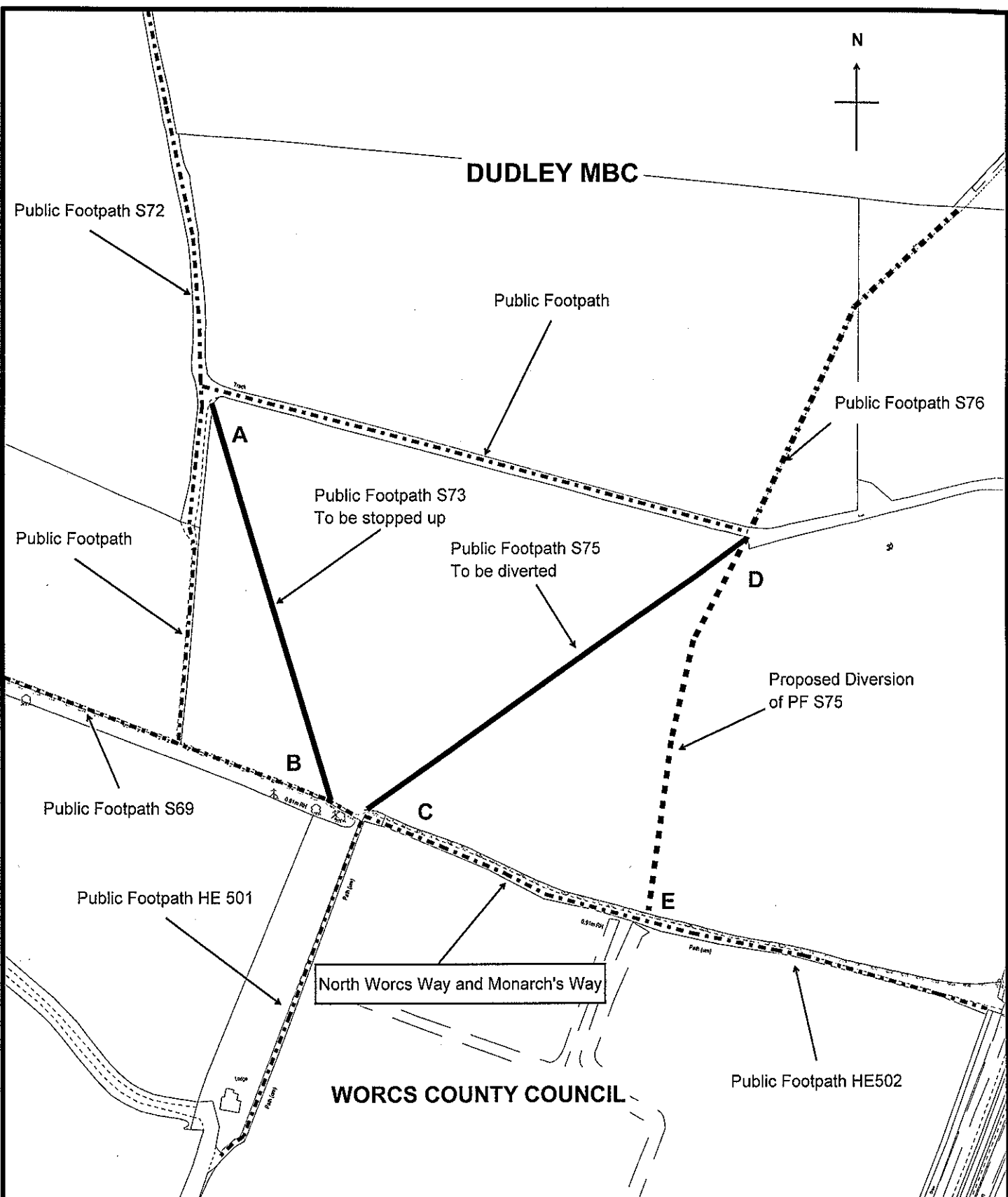
Description of existing footpath to be stopped up

That length of public footpath S73, for its whole width, that commences at the southern end of public footpath S72, at point A, some 450 metres west of the Hagley to Stourbridge railway line, running in a generally south-easterly direction for approximately 195 metres, to meet public footpath S69 at point B, adjacent the junction of public footpaths S75, S69, HE 501 and HE502 at point C.

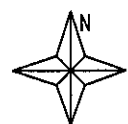

THE COMMON SEAL of THE BOROUGH)
COUNCIL OF DUDLEY was hereunto)
Affixed the 7th day of March 2008)
In presence of:-)


SENIOR LAWYER





Reproduced from the O.S. mapping with the permission of The Controller of H.M.S.O.
 © Crown Copyright 2007 Licence No. 100019566.

<p>TITLE:</p> <p>Proposed Closure and Diversion of Public Footpaths Treherns Farm, Pedmore, Stourbridge</p> <p>DC/CP/490/OP</p>	 <p>SCALE: 1 : 2500</p> <p>DATE: Jan '08</p>	<p>Engineering & Transportation Directorate of the Urban Environment</p> <p>The Council House Mary Stevens Park Stourbridge DY8 2AA</p>
<p>CREATED BY: JB</p>		

THE BOROUGH COUNCIL OF DUDLEY IN EXERCISE OF THEIR POWERS
UNDER SECTION 257 AND 259 OF THE TOWN AND COUNTRY
PLANNING ACT 1990 HEREBY CONFIRM THE ABOVE ORDER.

THE COMMON SEAL of THE BOROUGH)
COUNCIL OF DUDLEY was hereunto)
Affixed the)
In presence of:-)