

1A
Original proposals



Directorate of the Urban Environment
Economic Regeneration Division - Traffic & Road Safety

Council House, Mary Stevens Park
Stourbridge, West Midlands, DY8 2AA
www.dudley.gov.uk



Project THE BOROUGH OF DUDLEY, (LONG LANE AND SURROUNDING STREETS), (HALESOWEN AREA), (PROHIBITION AND RESTRICTION OF WAITING), (NO. 4 ORDER TYPE)			Drawing No. TM3083	
Drawn By DMH	Checked By PVG	Revision No.	Date 05.05.10	Scale N.T.S.

1B
Amended Proposals



Directorate of the Urban Environment
Economic Regeneration Division - Traffic & Road Safety

Council House, Mary Stevens Park
Stourbridge, West Midlands, DYB 2AA
www.dudley.gov.uk



Project Title	THE BOROUGH OF DUDLEY, (LONG LANE AND SURROUNDING STREETS), (HALESOWEN AREA), (PROHIBITION AND RESTRICTION OF WAITING), (NO. 4 ORDER TYPE)			Drawing No.	TM3082
Drawn By	DMH	Checked By	PVG	Revision No.	B
				Date	14.09.10
				Scale	N.T.S.

2

Original proposals unamended



Directorate of the Urban Environment
 Economic Regeneration Division - Traffic & Road Safety

Council House, Mary Stevens Park
 Stourbridge, West Midlands, DY8 2AA
 www.dudley.gov.uk



Project THE BOROUGH OF DUDLEY, (LONG LANE AND SURROUNDING STREETS), (HALESOWEN AREA), (PROHIBITION AND RESTRICTION OF WAITING), (NO. 4 ORDER TYPE)		Drawing No. TM3083	
Title ORDER 2010.	Drawn By DMH	Checked By PVG	Revision No.
Date 05.05.10	Scale N.T.S.	Date 05.05.10	Scale N.T.S.

2A
Original proposals



Directorate of the Urban Environment
Economic Regeneration Division - Traffic & Road Safety

Council House, Mary Stevens Park
Stourbridge, West Midlands, DY8 2AA
www.dudley.gov.uk



Project THE BOROUGH OF DUDLEY, (LONG LANE AND SURROUNDING STREETS), (HALESOWEN AREA), (PROHIBITION AND RESTRICTION OF WAITING), (NO. 4 ORDER TYPE)				Drawing No. TM3083	
Drawn By DMH	Checked By PVG	Revision No.	Date 05.05.10	Scale N.T.S.	

2B
Amended Proposals



Directorate of the Urban Environment
 Economic Regeneration Division - Traffic & Road Safety

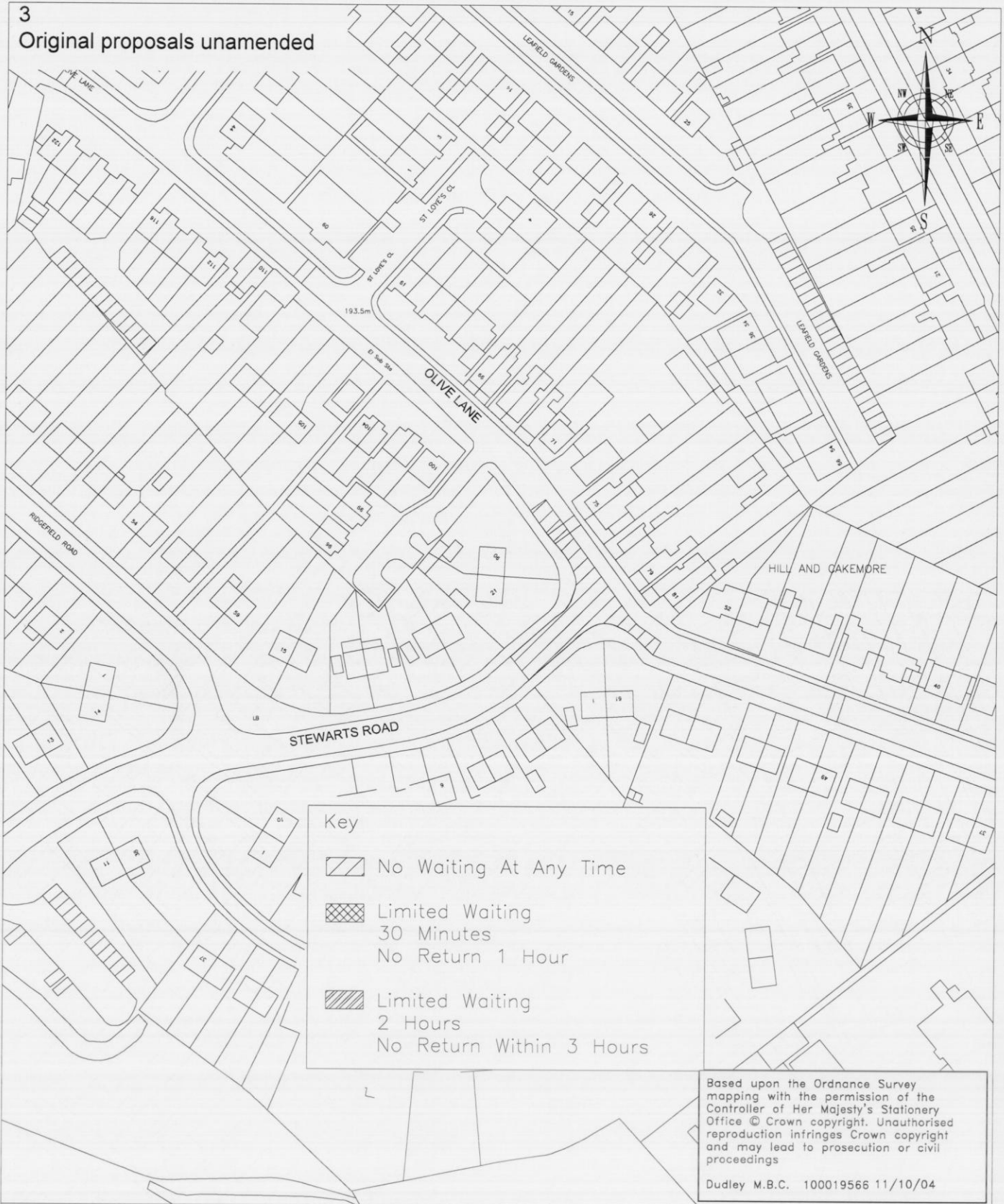
Council House, Mary Stevens Park
 Stourbridge, West Midlands, DY8 2AA
 www.dudley.gov.uk






Project THE BOROUGH OF DUDLEY, (LONG LANE AND SURROUNDING STREETS), (HALESOWEN AREA), (PROHIBITION AND RESTRICTION OF WAITING), (NO. 4 ORDER TYPE) Title ORDER 2010.				Drawing No. TM3083	
Drawn By DMH	Checked By PVG	Revision No. B	Date 14.09.10	Scale N.T.S.	

3

Original proposals unamended



Key

-  No Waiting At Any Time
-  Limited Waiting
30 Minutes
No Return 1 Hour
-  Limited Waiting
2 Hours
No Return Within 3 Hours

Based upon the Ordnance Survey mapping with the permission of the Controller of Her Majesty's Stationery Office © Crown copyright. Unauthorised reproduction infringes Crown copyright and may lead to prosecution or civil proceedings

Dudley M.B.C. 100019566 11/10/04

Directorate of the Urban Environment

Economic Regeneration Division - Traffic & Road Safety

Council House, Mary Stevens Park
Stourbridge, West Midlands, DY8 2AA
www.dudley.gov.uk



Project THE BOROUGH OF DUDLEY, (LONG LANE AND SURROUNDING STREETS), (HALESOWEN AREA), (PROHIBITION AND RESTRICTION OF WAITING), (NO. 4 ORDER TYPE)			Drawing No. TM3084		
Title ORDER 2010.	Drawn By DMH	Checked By PVG	Revision No.	Date 05.05.10	Scale N.T.S.

4A

Original proposals



Based upon the Ordnance Survey map supplied with the permission of the Controller of Her Majesty's Stationery Office © Crown copyright. Unauthorised reproduction infringes Crown copyright and may lead to prosecution or civil proceedings.
 Dudley M.B.C. 10019566



Directorate of the Urban Environment
 Economic Regeneration Division - Traffic & Road Safety
 www.dudley.gov.uk

<p>Project THE BOROUGH OF DUDLEY, (LONG LANE AND SURROUNDING STREETS), HALESOWEN AREA), (PROHIBITION AND RESTRICTION OF WAITING), (NO. 4 ORDER TYPE) ORDER 2010</p>		<p>Location BELGRAVE ROAD, CLEMENT ROAD, LONG LANE, MALT MILL AND SOUTHWICK ROAD, HALESOWEN</p>	<p>Date 05.05.10</p>	<p>Revision No</p>
<p>Title THE BOROUGH OF DUDLEY, (LONG LANE AND SURROUNDING STREETS), HALESOWEN AREA), (PROHIBITION AND RESTRICTION OF WAITING), (NO. 4 ORDER TYPE) ORDER 2010.</p>		<p>Drawing No TM3085</p>	<p>Scale N.T.S.</p>	<p>Checked By PVG</p>
<p>Approved</p>		<p>Revision No</p>	<p>Description</p>	<p>Date</p>

4B

Amended Proposals



Based upon the Ordnance Survey mapping with the permission of the Controller of Her Majesty's Stationery Office © Crown copyright. Unauthorised use of this map is prohibited and may lead to prosecution or civil proceedings.
Dudley, M.B.C. 100019556

Dudley
Metropolitan Borough Council




Directorate of the Urban Environment
Economic Regeneration Division - Traffic & Road Safety
Dudley House, Halesowen Street, Halesowen, West Midlands, B63 3AA
www.dudley.gov.uk

Project THE BOROUGH OF DUDLEY (LONG LANE AND SURROUNDING STREETS), HALESOWEN AREA) (PROHIBITION AND RESTRICTION OF WAITING), (NO. 4 ORDER TYPE) ORDER 2012.	Location BELGRAVE ROAD, CLEMENT ROAD, LONG LANE, MACTMILL ROAD, NIMMING'S ROAD AND SOUTHWICK ROAD, HALESOWEN	Drawing No TM3085	Scale N.T.S.	Drawn By DMH	Checked By PVG	Revision C	Revision No C
				Date 14.09.10	Revision		

5A

Original proposals

Key

-  No Waiting At Any Time
-  Limited Waiting
30 Minutes
No Return 1 Hour
-  Limited Waiting
2 Hours
No Return Within 3 Hours



Based upon the Ordnance Survey map with the permission of the Controller of Her Majesty's Stationery Office. Crown copyright. Unauthorised reproduction infringes Crown copyright and may lead to prosecution or civil proceedings.
Dudley M.B.C. 10019566

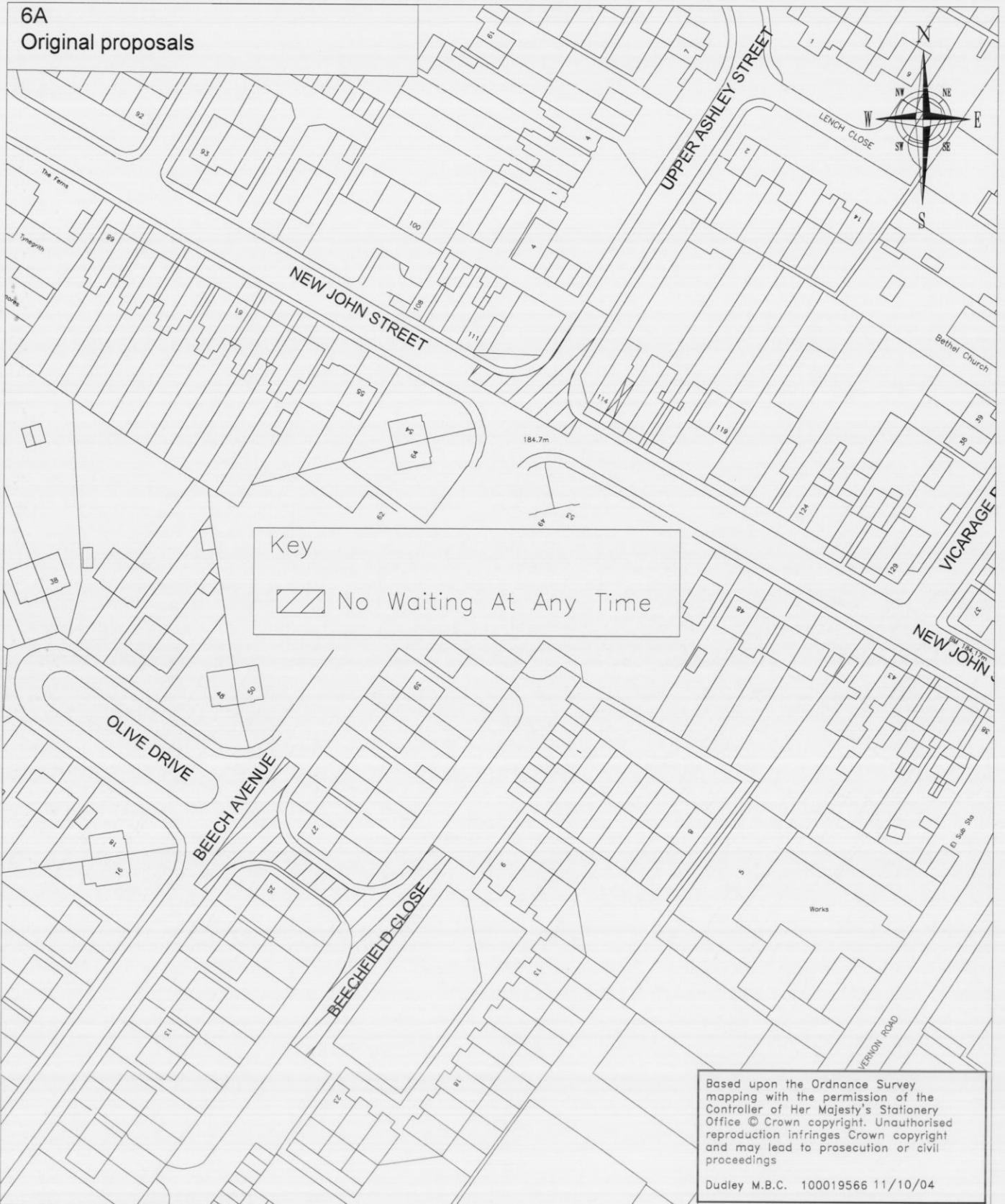


Directorate of the Urban Environment
Economic Regeneration Division - Traffic & Road Safety
Shrewsbury House, Mansel, 015 244
www.dudley.gov.uk

<p>Project THE BOROUGH OF DUDLEY (LONG LANE AND SURROUNDING STREETS), HALESOWEN AREA (PROHIBITION AND RESTRICTION OF WAITING), (NO. 4 ORDER TYPE) ORDER 2015.</p>		<p>Location CHURCH STREET, CLEMENT ROAD, GREEN LANE, VICTORIA ROAD, PAULS DRIVE, WICAGE ROAD AND VICTORIA ROAD, HALESOWEN</p>		<p>Date 05.05.10</p>		<p>Revision No</p>	
<p>Title THE BOROUGH OF DUDLEY (LONG LANE AND SURROUNDING STREETS), HALESOWEN AREA, (PROHIBITION AND RESTRICTION OF WAITING), (NO. 4 ORDER TYPE) ORDER 2015.</p>		<p>Drawing No TM3086</p>		<p>Scale N.T.S.</p>		<p>Checked By PVG</p>	
				<p>Drawn By DMH</p>		<p>Revision No</p>	
						<p>Description</p>	
						<p>Approved</p>	
						<p>Date</p>	

6A

Original proposals



Directorate of the Urban Environment

Economic Regeneration Division - Traffic & Road Safety

Council House, Mary Stevens Park
 Stourbridge, West Midlands, DY8 2AA
www.dudley.gov.uk



Based upon the Ordnance Survey mapping with the permission of the Controller of Her Majesty's Stationery Office © Crown copyright. Unauthorised reproduction infringes Crown copyright and may lead to prosecution or civil proceedings
 Dudley M.B.C. 100019566 11/10/04

Project	THE BOROUGH OF DUDLEY, (LONG LANE AND SURROUNDING STREETS), (HALESOWEN AREA), (PROHIBITION AND RESTRICTION OF WAITING), (NO. 4 ORDER TYPE)			Drawing No.	TM3087
Title	ORDER 2010.				
Drawn By	DMH	Checked By	PVG	Revision No.	
				Date	05.05.10
				Scale	N.T.S.

6B
Amended Proposals



Directorate of the Urban Environment
Economic Regeneration Division - Traffic & Road Safety

Council House, Mary Stevens Park
 Stourbridge, West Midlands, DYB 2AA
 www.dudley.gov.uk



Project	THE BOROUGH OF DUDLEY, (LONG LANE AND SURROUNDING STREETS), (HALESOWEN AREA), (PROHIBITION AND RESTRICTION OF WAITING), (NO. 4 ORDER TYPE) ORDER 2010.			Drawing No.	TM3087
Drawn By	DMH	Checked By	PVG	Revision No.	B
				Date	14.09.10
				Scale	N.T.S.

7A
Original proposals



Directorate of the Urban Environment
Economic Regeneration Division - Traffic & Road Safety


Council House, Mary Stevens Park
Stourbridge, West Midlands, DY8 2AA
www.dudley.gov.uk



Project THE BOROUGH OF DUDLEY, (LONG LANE AND SURROUNDING STREETS), (HALESOWEN AREA), (PROHIBITION AND RESTRICTION OF WAITING), (NO. 4 ORDER TYPE) ORDER 2010.			Drawing No. TM3088	
Drawn By DMH	Checked By PVG	Revision No.	Date 05.05.10	Scale N.T.S.

7B
Amended Proposals



Key
 No Waiting
 At Any Time

Based upon the Ordnance Survey mapping with the permission of the Controller of Her Majesty's Stationery Office © Crown copyright. Unauthorised reproduction infringes Crown copyright and may lead to prosecution or civil proceedings
 Dudley M.B.C. 100019566 11/10/04


Directorate of the Urban Environment
 Economic Regeneration Division - Traffic & Road Safety
 Council House, Mary Stevens Park
 Stourbridge, West Midlands, DY8 2AA
 www.dudley.gov.uk



Project THE BOROUGH OF DUDLEY, (LONG LANE AND SURROUNDING STREETS), (HALESOWEN AREA), (PROHIBITION AND RESTRICTION OF WAITING), (NO. 4 ORDER TYPE) ORDER 2010.				Drawing No. TM3088	
Drawn By DMH	Checked By PVG	Revision No. B	Date 14.09.10	Scale	N.T.S.

8A
Original proposals



Key
 No Waiting At Any Time



Based upon the Ordnance Survey mapping with the permission of the Controller of Her Majesty's Stationery Office © Crown copyright. Unauthorised reproduction infringes Crown copyright and may lead to prosecution or civil proceedings
 Dudley M.B.C. 100019566 11/10/04

Directorate of the Urban Environment
 Economic Regeneration Division - Traffic & Road Safety

Council House, Mary Stevens Park
 Stourbridge, West Midlands, DY8 2AA
 www.dudley.gov.uk



Project Title	THE BOROUGH OF DUDLEY, (LONG LANE AND SURROUNDING STREETS), (HALESOWEN AREA), (PROHIBITION AND RESTRICTION OF WAITING), (NO. 4 ORDER TYPE) ORDER 2010.	Drawing No.	TM3089
Drawn By	DMH	Checked By	PVG
Revision No.		Date	05.05.10
Scale	N.T.S.		

8A
Amended proposals



Directorate of the Urban Environment

Economic Regeneration Division - Traffic & Road Safety

Council House, Mary Stevens Park
Stourbridge, West Midlands, DY8 2AA
www.dudley.gov.uk



Project		THE BOROUGH OF DUDLEY, (LONG LANE AND SURROUNDING STREETS), (HALESOWEN AREA), (PROHIBITION AND RESTRICTION OF WAITING), (NO. 4 ORDER TYPE)		Drawing No.	
Title		ORDER 2010.		TM3089	
Drawn By	DMH	Checked By	PVG	Revision No.	B
Date	14.09.10	Scale	N.T.S.		

9A

Original proposals



Based upon the Ordnance Survey mapping with the permission of the Controller of Her Majesty's Stationery Office © Crown copyright. Unauthorised reproduction, in any form or by any means, and may lead to prosecution or civil proceedings.
Dudley M.B.C. 100019566

Dudley
Metropolitan Borough Council

Directorate of the Urban Environment
Economic Regeneration Division - Traffic & Road Safety
Council House, Market Street, PO Box 214, Dudley, West Midlands, DY1 2JA
www.dudley.gov.uk

Revision No	Date	Drawn By	Checked By	Description	Author	Date



Project THE BOROUGH OF DUDLEY, (LONG LANE AND SURROUNDING STREETS), HALESOWEN AREA. (PROHIBITION AND RESTRICTION OF WAITING). (NO. 4 ORDER TYPE) ORDER 2010.	Location FAIRFIELD DRIVE, FAIRFIELD ROAD AND NARROW LANE, HALESOWEN	Date 05.05.10	Revision No
Title THE BOROUGH OF DUDLEY, (LONG LANE AND SURROUNDING STREETS), HALESOWEN AREA. (PROHIBITION AND RESTRICTION OF WAITING). (NO. 4 ORDER TYPE) ORDER 2010.	Drawing No TM3030	Drawn By DMH	Checked By PVG
	Scale N.T.S.		

10A

Original proposals



Key

-  No Waiting At Any Time
-  Limited Waiting
15 Minutes
- No Return Within 1 Hour

Based upon the Ordnance Survey file available to the Ordnance Survey Controller of Her Majesty's Stationery Office © Crown copyright. Unauthorised reproduction infringes Crown copyright and may lead to prosecution or civil proceedings.
Dudley M.B.C. 100019556



Directorate of the Urban Environment
Economic Regeneration Division - Traffic & Road Safety
www.dudley.gov.uk



Project THE BOROUGH OF DUDLEY, (LONG LANE AND SURROUNDING STREETS), HALESOWEN AREA), (PROHIBITION AND RESTRICTION OF WAITING), (NO. 4 ORDER TYPE) ORDER 2010.	Location FELDON LANE, NEWLANDS DRIVE, HALESOWEN	Date 05.05.10	Revision No
Title THE BOROUGH OF DUDLEY, (LONG LANE AND SURROUNDING STREETS), HALESOWEN AREA), (PROHIBITION AND RESTRICTION OF WAITING), (NO. 4 ORDER TYPE) ORDER 2010.	Drawing No TM3091	Scale N.T.S.	Checked By PVG
		Drawn By DMH	Approved
			Date
			Description
			Revision No

10B
Amended proposals



Key

- No Waiting At Any Time
- Limited Waiting
15 Minutes
No Return Within 1 Hour



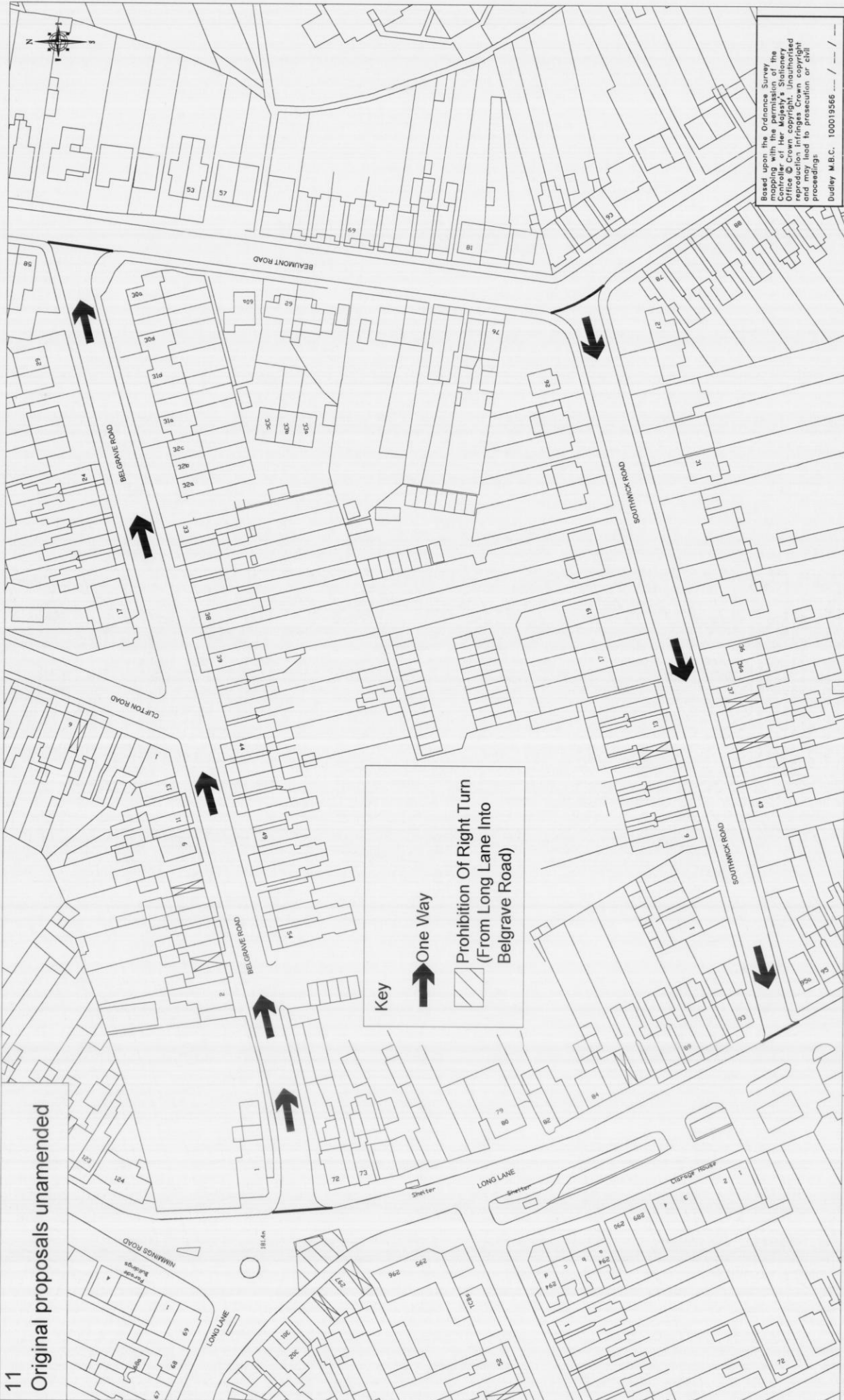
Based upon the Ordnance Survey
mapping with the permission of the
Controller of Her Majesty's Stationery
Office © Crown copyright. Unauthorised
reproduction infringes Crown copyright
and may lead to prosecution or civil
proceedings.
Dudley M.B.C. 10019556



Directorate of the Urban Environment
Economic Regeneration Division - Traffic & Road Safety
Sheffield Hallam University, 198 2A
www.dudley.gov.uk

Project THE BOROUGH OF DUDLEY, (LONG LANE AND SURROUNDING STREETS), HALESOWEN (PROHIBITION AND RESTRICTION OF WAITING), (NO. 4 ORDER TYPE) ORDER 2010.	Location FELDON LANE, NEWLANDS DRIVE, HALESOWEN	Date 14.09.10	Revision No B
Title THE BOROUGH OF DUDLEY, (LONG LANE AND SURROUNDING STREETS), HALESOWEN (PROHIBITION AND RESTRICTION OF WAITING), (NO. 4 ORDER TYPE) ORDER 2010.	Drawing No TM3091	Scale N.T.S.	Checked By PVC
		Drawn By DMH	Author
	Description	Project	Date

Original proposals unamended



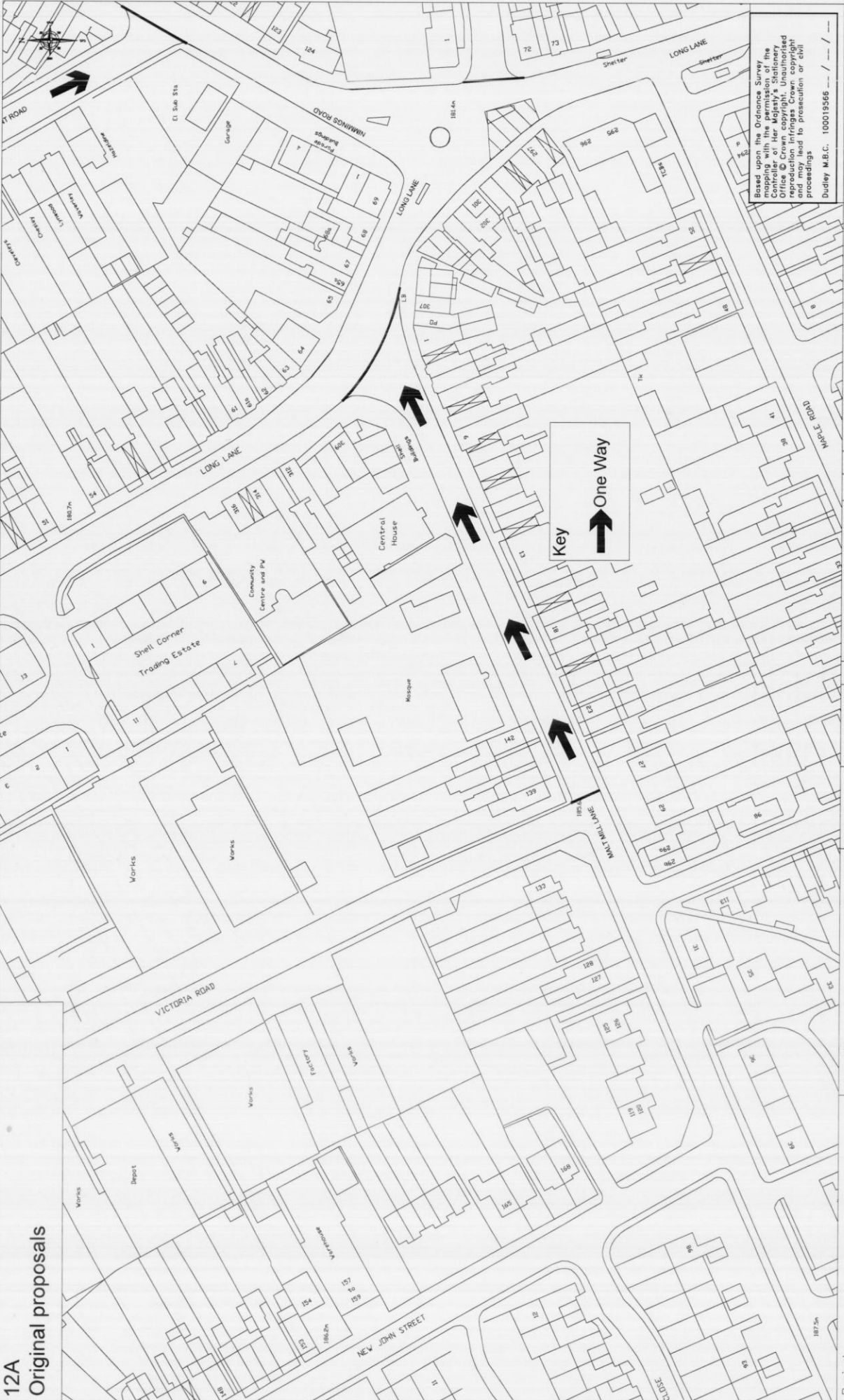
Based upon the Ordnance Survey mapping with the permission of the Controller of Her Majesty's Stationery Office. Any unauthorised reproduction, in any form, without the prior written consent of the Controller and may lead to prosecution or civil proceedings.
Dudley M.B.C. 100019566



Directorate of the Urban Environment
Economic Regeneration Division - Traffic & Road Safety
Stourbridge New, Midlands, S18 2AA
www.dudley.gov.uk

<p>Project THE BOROUGH OF DUDLEY, LONG LANE AND SURROUNDING STREETS, HALESDEN TYPE ONE WAY STREETS AND PROHIBITION OF RIGHT TURN ORDER 2010</p>		<p>Location BELGRAVE ROAD, LONG LANE AND SOUTHWICK ROAD, HALESDEN</p>		<p>Date 05.05.10</p>		<p>Revision No</p>	
<p>Title THE BOROUGH OF DUDLEY, LONG LANE AND SURROUNDING STREETS, HALESDEN TYPE ONE WAY STREETS AND PROHIBITION OF RIGHT TURN ORDER 2010</p>		<p>Drawing No TM3094</p>		<p>Scale 1:1250</p>		<p>Checked By PVG</p>	
						<p>Author</p>	
						<p>Description</p>	
						<p>Date</p>	

12A
Original proposals



Based upon the Ordnance Survey mapping with the permission of the Controller of Her Majesty's Stationery Office. Any reproduction without the prior written permission of the Controller of Her Majesty's Stationery Office may lead to prosecution or civil proceedings.
Dudley M.B.C. 100019566

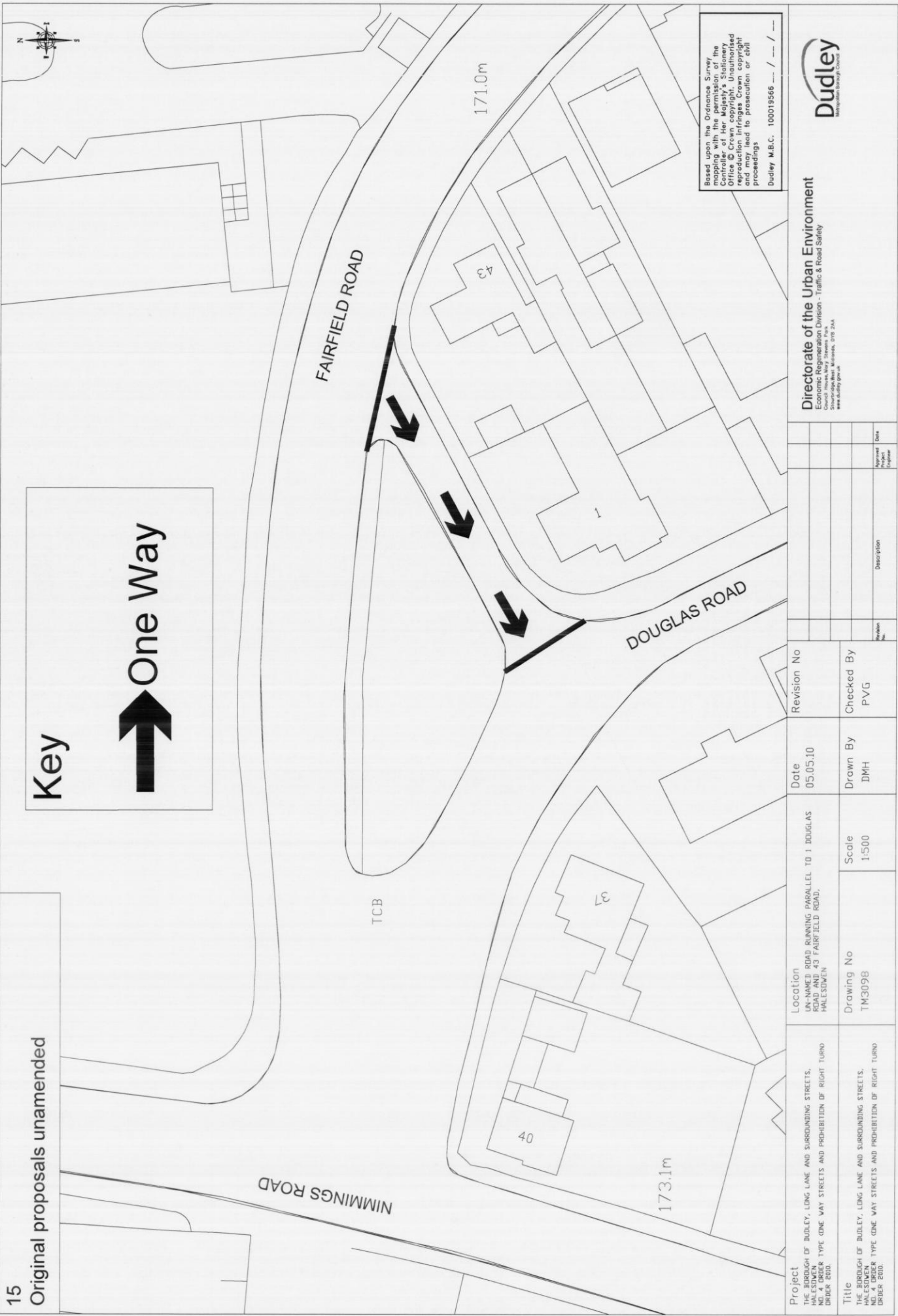
Dudley
Metropolitan Borough Council

Directorate of the Urban Environment
Economic Regeneration Division - Traffic & Road Safety
Shoeburyness, Middlesbrough, TS20 2AA
www.dudley.gov.uk

Project	THE BOROUGH OF DUDLEY, LONG LANE AND SURROUNDING STREETS, HALESDEN, HALESDEN	Location	MALMILL LANE, HALESDEN	Date	05.05.10	Revision No	
Title	THE BOROUGH OF DUDLEY, LONG LANE AND SURROUNDING STREETS, HALESDEN, HALESDEN NO. 4 ORDER TYPE ONE WAY STREETS AND PROHIBITION OF RIGHT TURN DRIER 2010.	Drawing No	TM3095	Scale	1:1250	Checked By	PVG
						Drawn By	DMH
						Author	
						Description	
						Measure	
						Project	
						Date	

Original proposals unamended

Key



Based upon the Ordnance Survey mapping with the permission of the Controller of Her Majesty's Stationery Office. Crown Copyright. All rights reserved. No reproduction infringes Crown copyright and may lead to prosecution or civil proceedings.
Dudley M.B.C. 100019566



Directorate of the Urban Environment
Economic Regeneration Division - Traffic & Road Safety
Shoeburyness, Middlesbrough, DN8 2AA
www.dudley.gov.uk

Project	THE BOROUGH OF DUDLEY, LING LANE AND SURROUNDING STREETS, HALESGATE, MIDDLEBROUGH, NORTH YORKSHIRE	Location	UN-NAMED ROAD RUNNING PARALLEL TO 1 DOUGLAS ROAD AND 43 FAIRFIELD ROAD, HALESINGATE	Date	05.05.10	Revision No	
Title	THE BOROUGH OF DUDLEY, LING LANE AND SURROUNDING STREETS, HALESGATE, MIDDLEBROUGH, NORTH YORKSHIRE	Drawing No	TM3098	Drawn By	DMH	Checked By	PVG
		Scale	1:500				
				Description		Author	
				Project		Date	