






















Stourbridge Wharf Inset Plan

-  Inset Plan boundary
-  Canal bridge
-  River bridge
-  Proposed river bridge
-  Street greening and proposed cycleway
-  Proposed riverside green infrastructure
-  Proposed riverside green infrastructure (limited public access)
-  Stourbridge Navigation Trust Enclave
-  River Stour
-  Stourbridge Branch Canal
-  Listed buildings
-  Locally listed building
-  Buildings of high contribution to the historic townscape
-  Proposed towpath improvements
-  Potential canalside improvements (focus on car parking)
-  Proposed canalside improvements (focus on nature conservation)
-  Proposed de-culverting of river
-  Housing site (approved as part of P10/0814)
-  Site of Local Importance for Nature Conservation
-  Gateway Improvements
-  Public Realm Improvements (Associated with A3/A4 land uses)

