




# 4B Amended Proposals



**Key**

-  No Waiting At Any Time
-  Limited Waiting  
30 Minutes  
No Return 1 Hour
-  No Waiting  
8am – 6pm Mon. – Fri.  
9am – 1pm Sat

Based upon the Ordnance Survey mapping with the permission of the Controller of Her Majesty's Stationery Office © Crown copyright. Unauthorised reproduction infringes Crown copyright and may lead to prosecution or civil proceedings.  
Dudley M.B.C. 100019566 / / /

<b>Project</b> THE BOROUGH OF DUDLEY, (LONG LANE AND SURROUNDING STREETS), HALESOWEN AREA), (PROHIBITION AND RESTRICTION OF WAITING), (NO. 4 ORDER TYPE) ORDER 2010.		<b>Location</b> BELGRAVE ROAD, CLEMENT ROAD, LONG LANE, MALTMILL LANE, MAPLE ROAD, NIMMINGS ROAD AND SOUTHWICK ROAD, HALESOWEN		<b>Date</b> 14.09.10	<b>Revision No</b> C		
<b>Title</b> THE BOROUGH OF DUDLEY, (LONG LANE AND SURROUNDING STREETS), HALESOWEN AREA), (PROHIBITION AND RESTRICTION OF WAITING), (NO. 4 ORDER TYPE) ORDER 2010.		<b>Drawing No</b> TM3085	<b>Scale</b> N.T.S.	<b>Drawn By</b> DMH	<b>Checked By</b> PVG		
				<b>Revision No.</b>	<b>Description</b>	<b>Approved Project Engineer</b>	<b>Date</b>

**Directorate of the Urban Environment**  
 Economic Regeneration Division - Traffic & Road Safety  
 Council House, Mary Stevens Park  
 Stourbridge, West Midlands, DY8 2AA  
[www.dudley.gov.uk](http://www.dudley.gov.uk)

